



**NORTH FALLS**

*Offshore Wind Farm*

# **ENVIRONMENTAL STATEMENT**

## Chapter 23 – Figures (Part 3 of 3)

Document Reference:	3.2.19
Volume:	3.2
APFP Regulation:	5(2)(a)
Date:	July 2024
Revision:	0

**Project Reference: EN010119**



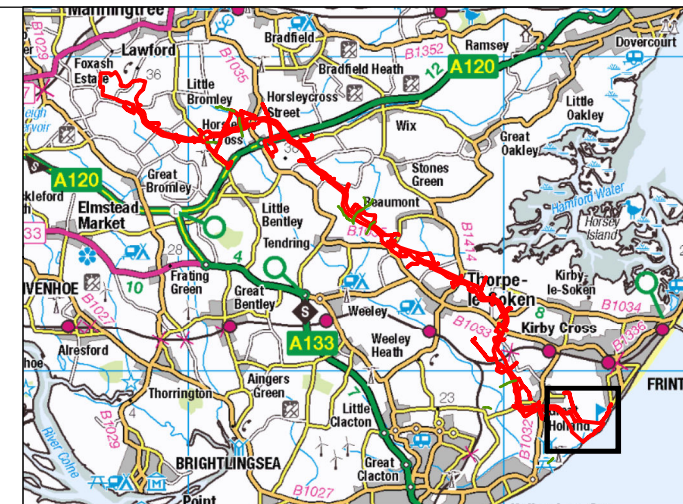
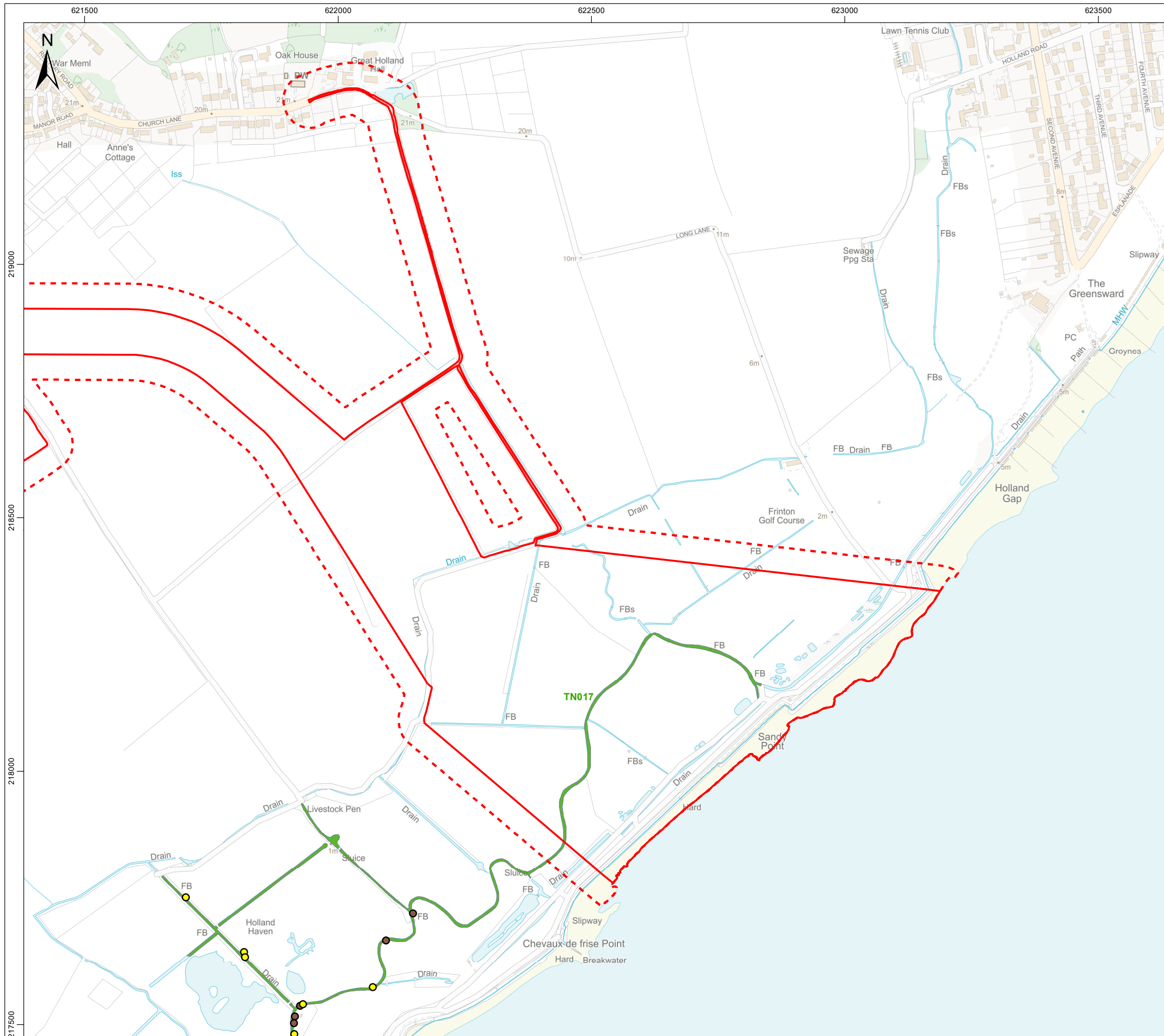
**NORTH FALLS**

*Offshore Wind Farm*

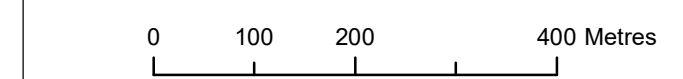
<b>Project</b>	North Falls Offshore Wind Farm
<b>Document Title</b>	Environmental Statement Chapter 23 - Figures
<b>Document Reference</b>	3.2.19
<b>APFP Regulation</b>	5(2)(a)
<b>Supplier</b>	Royal HaskoningDHV
<b>Supplier Document ID</b>	PB9244-RHD-ES-ON-RP-ON-0207

This document and any information therein are confidential property of North Falls Offshore Wind Farm Limited and without infringement neither the whole nor any extract may be disclosed, loaned, copied or used for manufacturing, provision of services or other purposes whatsoever without prior written consent of North Falls Offshore Wind Farm Limited, and no liability is accepted for loss or damage from any cause whatsoever from the use of the document. North Falls Offshore Wind Farm Limited retains the right to alter the document at any time unless a written statement to the contrary has been appended.

<b>Revision</b>	<b>Date</b>	<b>Status/Reason for Issue</b>	<b>Originator</b>	<b>Checked</b>	<b>Approved</b>
0	July 2024	Submission	RHDHV	NFOW	NFOW



- Legend**
- Onshore Project Area
  - Habitats and Species Study Area
  - Water Vole Field Signs**
  - Feeding Remains
  - Latrine
  - Watercourse Suitable for Water Vole and/or Otter**
  - Water Vole Presence



Data Source: © Ecology Resources, 2024. © HaskoningDHV UK Ltd. 2024.  
 © Crown copyright and database rights 2024 Ordnance Survey 0100031673. Contains Ordnance Survey data © Crown copyright and database rights 2024.

Drawing Title

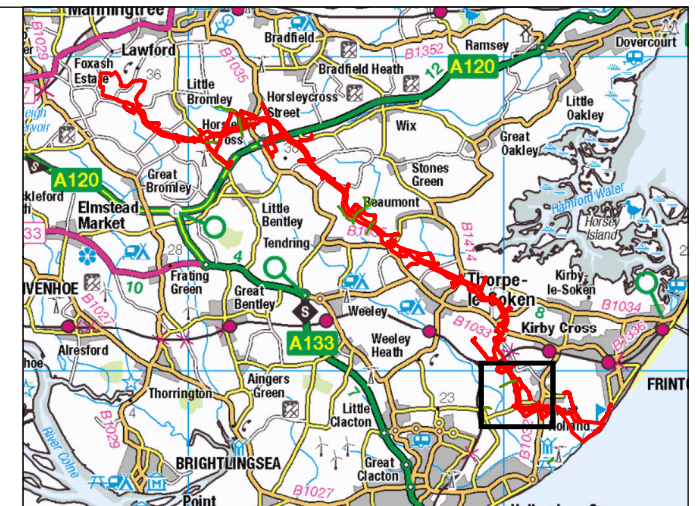
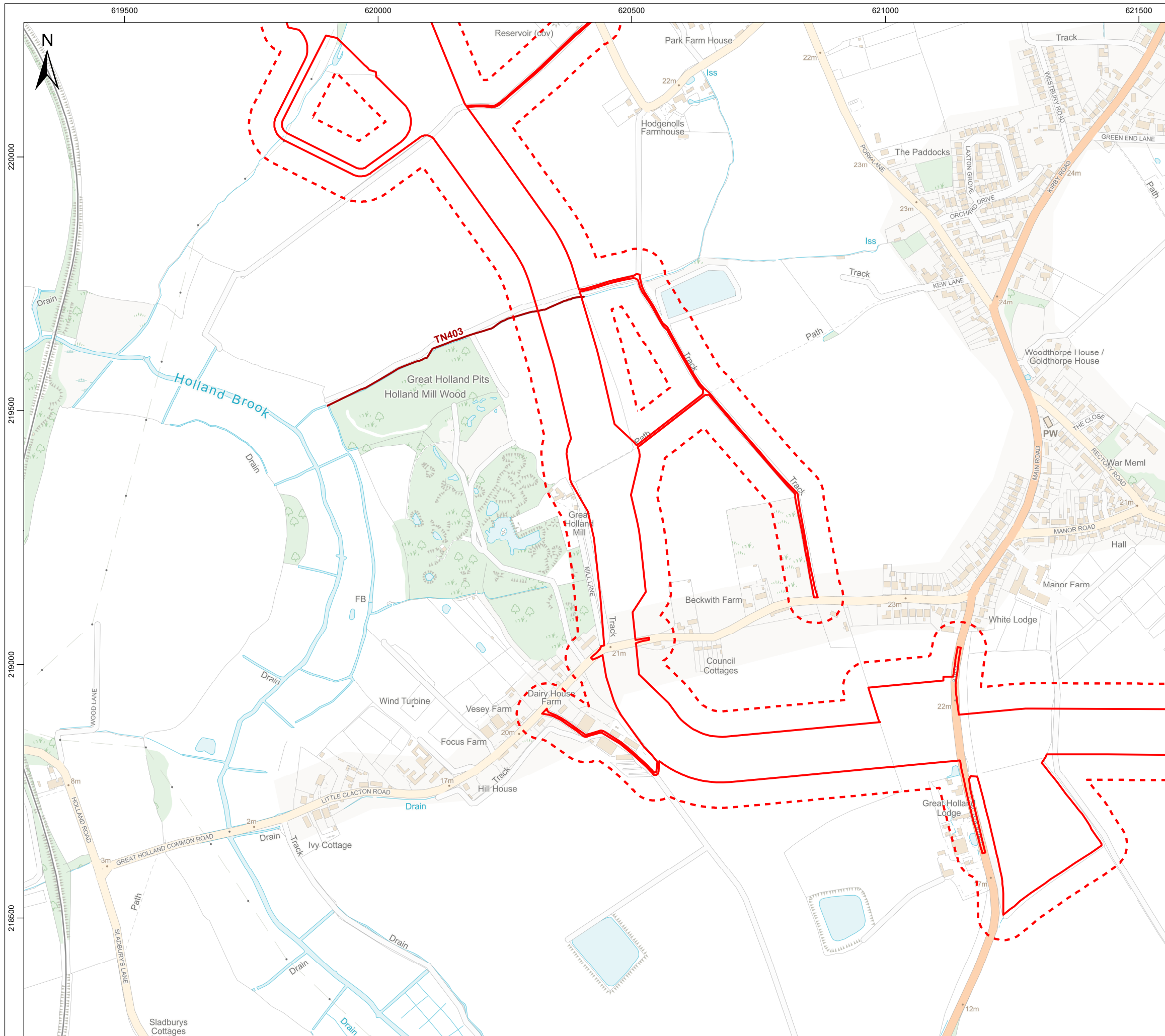
### Watercourses Suitable for Supporting Water Voles and/or Otters

Rev	Date	Remarks	Drwn	Chkd
02	31/05/2024	Second issue	FC	GC
01	29/02/2024	First issue	JH	GC

Drawing Number: **PB9244-RHD-ZZ-ON-DR-GS-0453**      Figure Number: **23.8a**

Scale: 1:7,500      Plot Size: A3      Datum: OSGB36      Projection: BNG





**Legend**

- Onshore Project Area
- Habitats and Species Study Area
- Watercourse Suitable for Water Vole**
- Absence



Data Source: © Ecology Resources, 2024. © HaskoningDHV UK Ltd. 2024.  
 © Crown copyright and database rights 2024 Ordnance Survey 0100031673. Contains Ordnance Survey data © Crown copyright and database rights 2024.

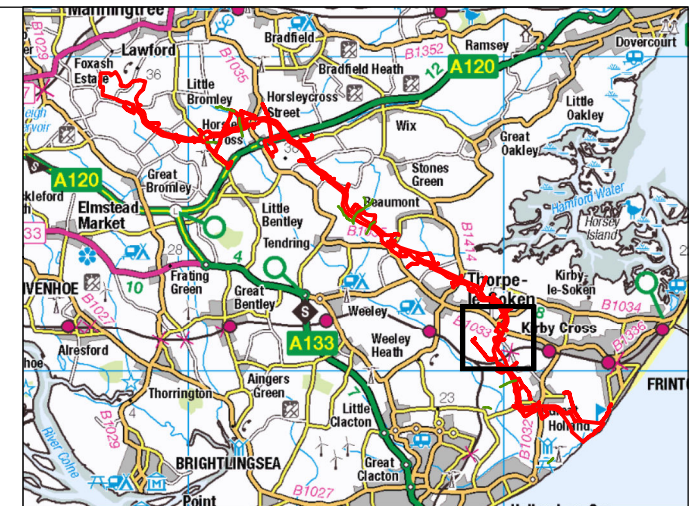
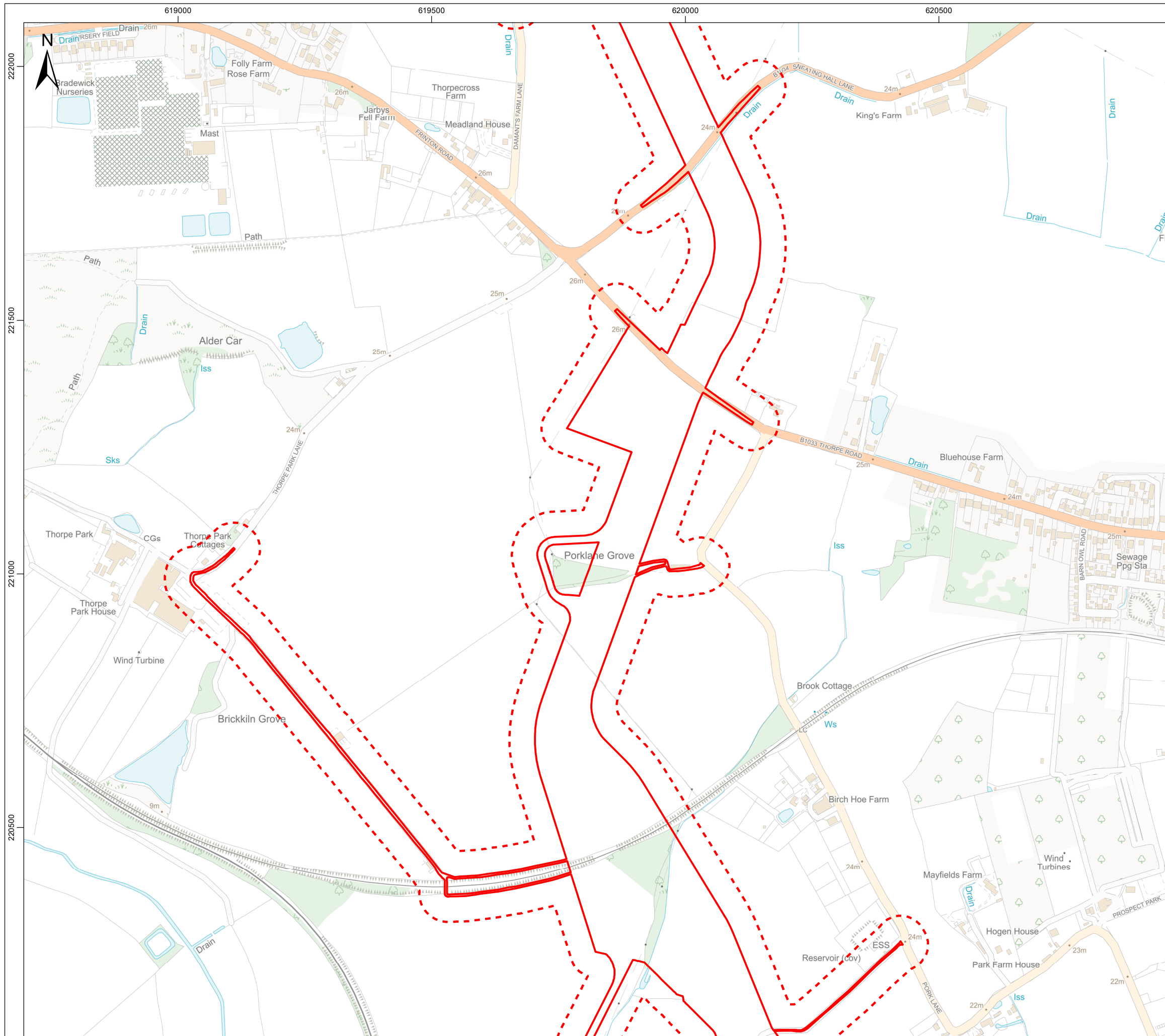
Drawing Title  
**Watercourses Suitable for Supporting Water Voles and/or Otters**

Rev	Date	Remarks	Drwn	Chkd
02	31/05/2024	Second issue	FC	GC
01	29/02/2024	First issue	JH	GC


Drawing Number <b>PB9244-RHD-ZZ-ON-DR-GS-0453</b>	Figure Number <b>23.8b</b>
--	-------------------------------

Scale 1:7,500	Plot Size A3	Datum OSGB36	Projection BNG
------------------	-----------------	-----------------	-------------------





- Legend**
- Onshore Project Area
  - Habitats and Species Study Area



Data Source: © Ecology Resources, 2024. © HaskoningDHV UK Ltd. 2024.  
 © Crown copyright and database rights 2024 Ordnance Survey 0100031673. Contains Ordnance Survey data © Crown copyright and database rights 2024.

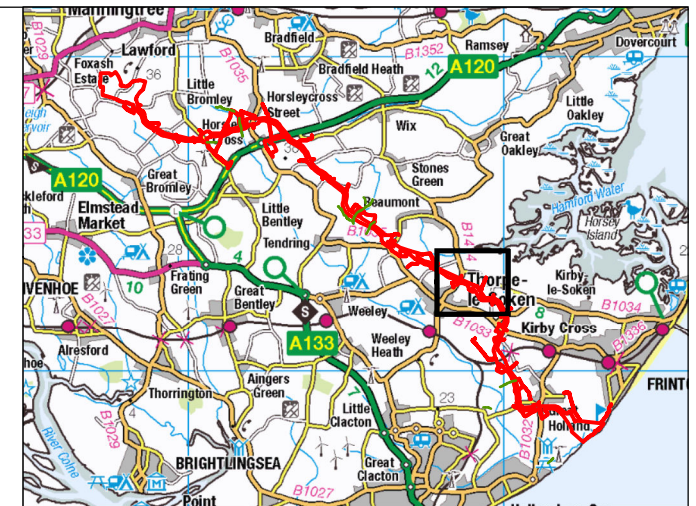
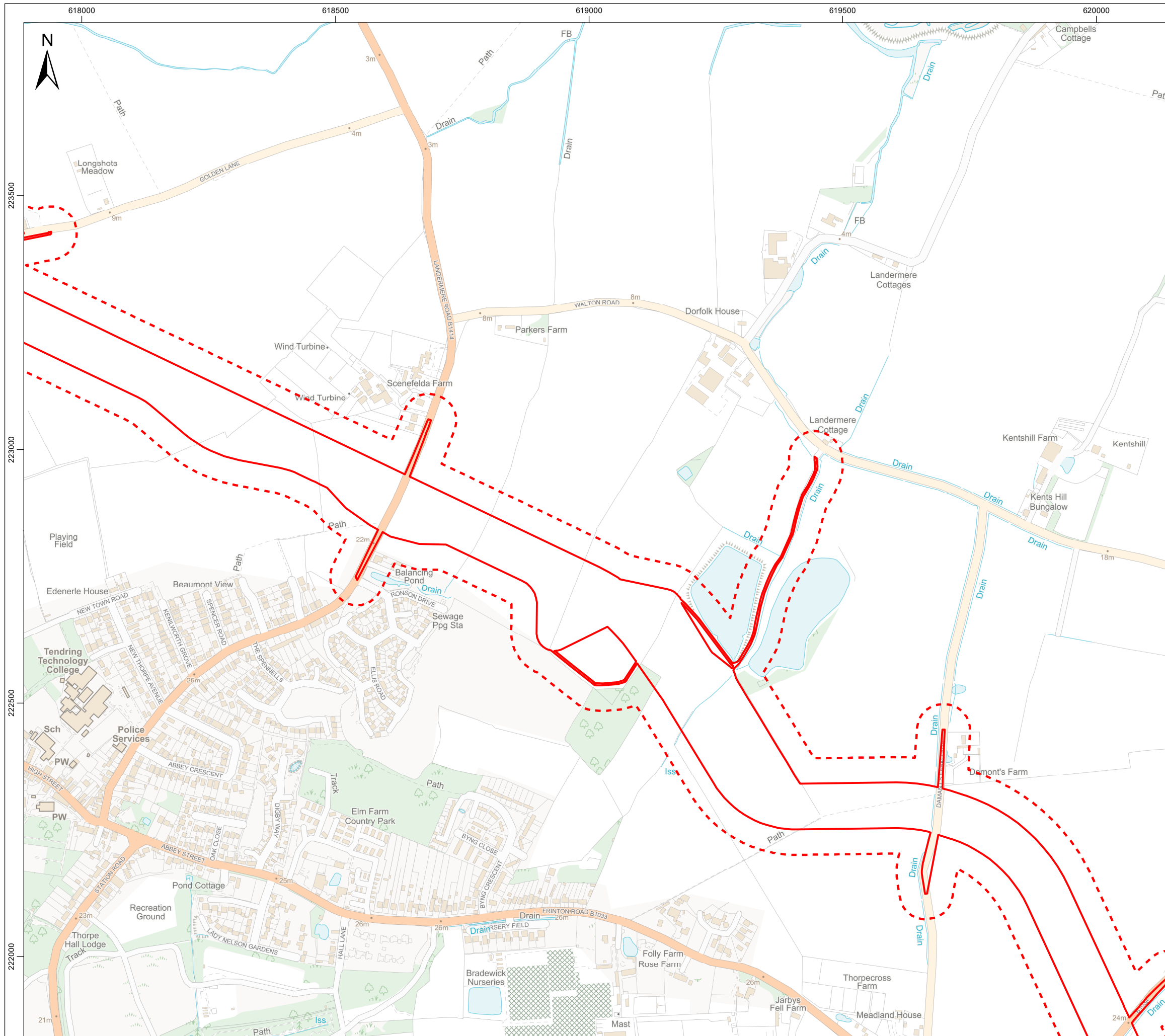
Drawing Title  
**Watercourses Suitable for Supporting Water Voles and/or Otters**

Rev	Date	Remarks	Drwn	Chkd
02	31/05/2024	Second issue	FC	GC
01	29/02/2024	First issue	JH	GC

Drawing Number <b>PB9244-RHD-ZZ-ON-DR-GS-0453</b>	Figure Number <b>23.8c</b>
--	-------------------------------

Scale 1:7,500	Plot Size A3	Datum OSGB36	Projection BNG
------------------	-----------------	-----------------	-------------------





**Legend**

- Onshore Project Area
- Habitats and Species Study Area

0    100    200    400 Metres

Data Source: © Ecology Resources, 2024. © HaskoningDHV UK Ltd. 2024.  
 © Crown copyright and database rights 2024 Ordnance Survey 0100031673. Contains Ordnance Survey data © Crown copyright and database rights 2024.

Drawing Title

### Watercourses Suitable for Supporting Water Voles and/or Otters

Rev	Date	Remarks	Drwn	Chkd
02	31/05/2024	Second issue	FC	GC
01	29/02/2024	First issue	JH	GC

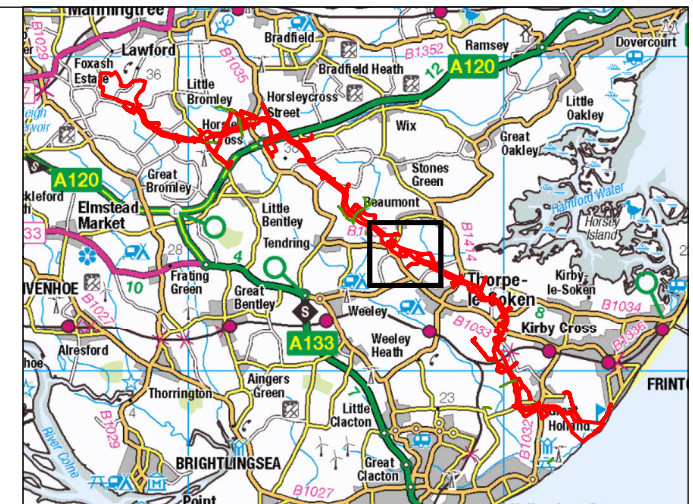
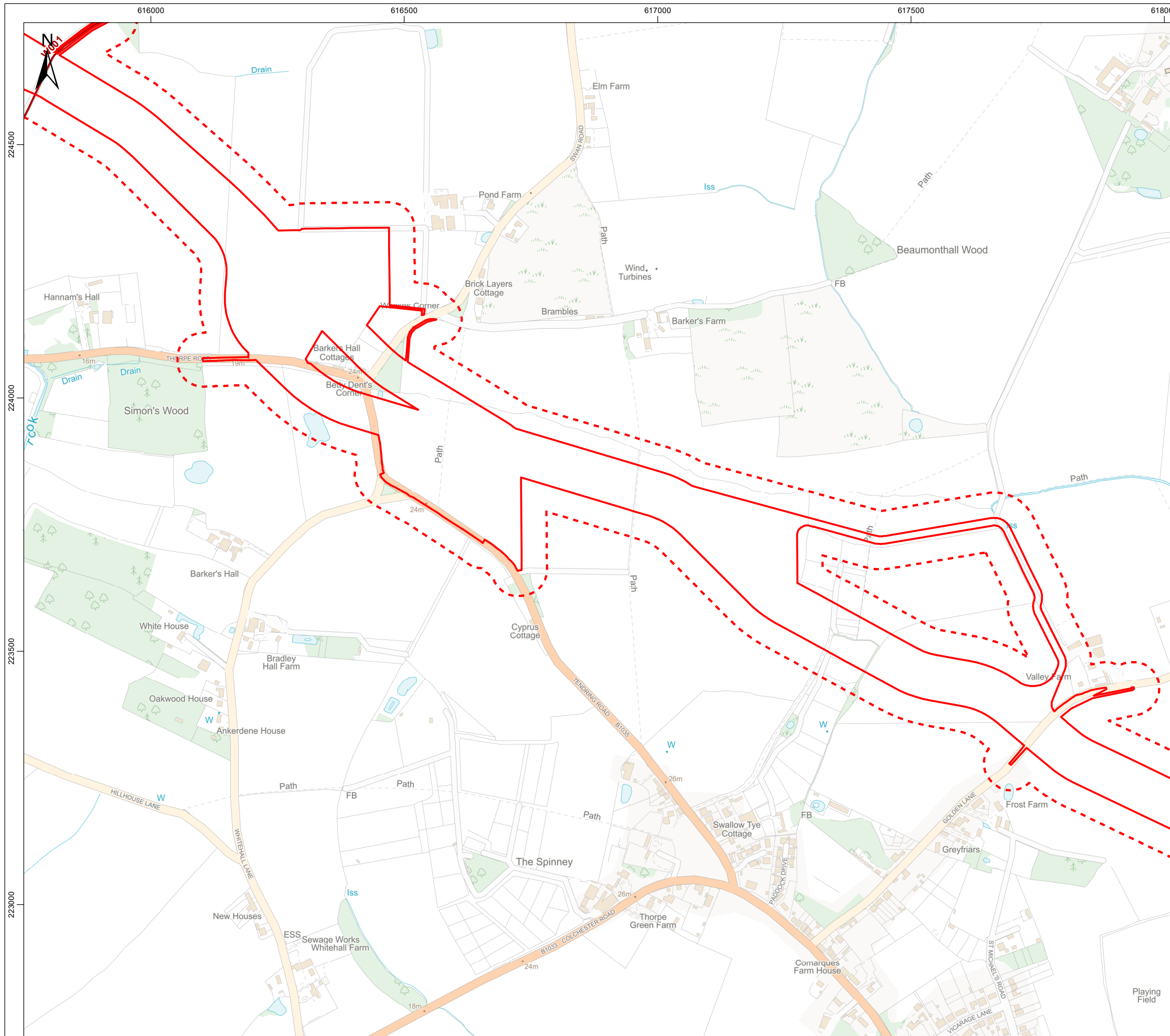
Drawing Number <b>PB9244-RHD-ZZ-ON-DR-GS-0453</b>	Figure Number <b>23.8d</b>
Scale 1:7,500	Plot Size A3
Datum OSGB36	Projection BNG



**Royal HaskoningDHV**  
Enhancing Society Together



**NORTH FALLS**  
Offshore Wind Farm



**Legend**

- Onshore Project Area
- Habitats and Species Study Area
- Watercourse Suitable for Water Vole**
- Absence

0    100    200    400 Metres

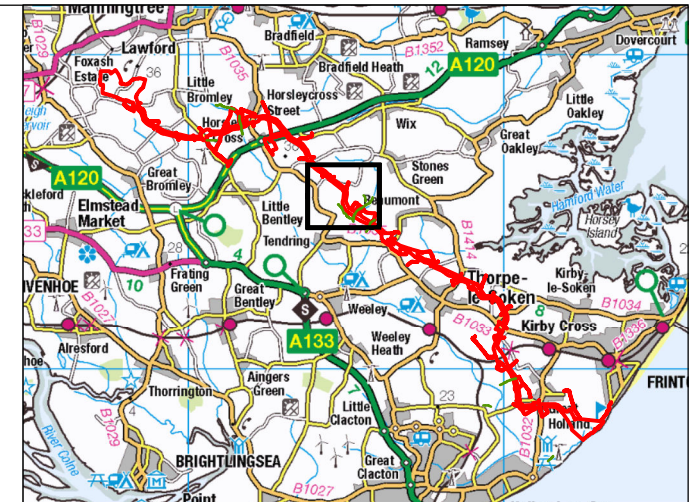
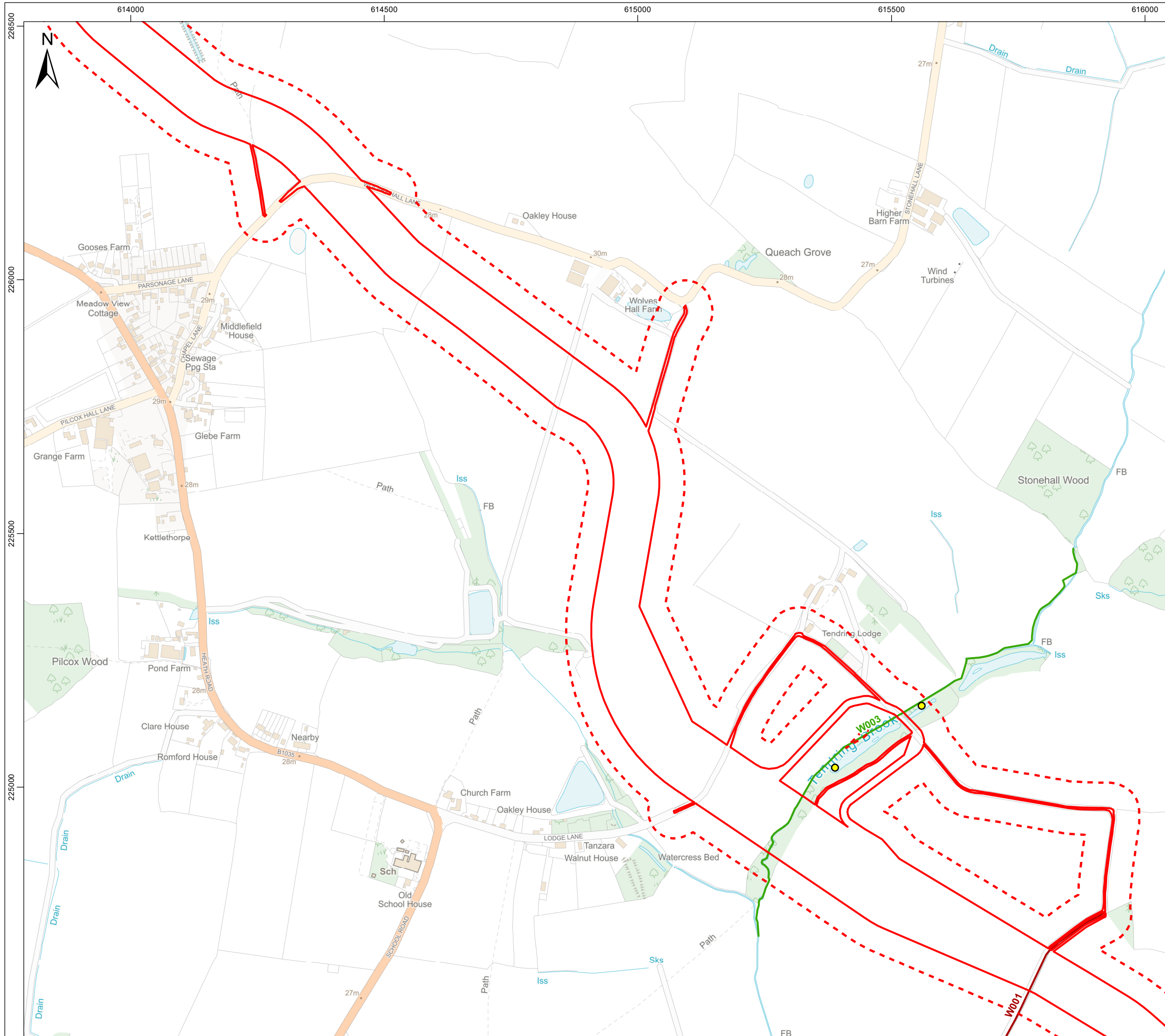
Data Source: © Ecology Resources, 2024. © HaskoningDHV UK Ltd. 2024.  
 © Crown copyright and database rights 2024 Ordnance Survey 0100031673. Contains Ordnance Survey data © Crown copyright and database rights 2024.

Drawing Title

### Watercourses Suitable for Supporting Water Voles and/or Otters

Rev	Date	Remarks	Drwn	Chkd
02	31/05/2024	Second issue	FC	GC
01	29/02/2024	First issue	JH	GC

Drawing Number <b>PB9244-RHD-ZZ-ON-DR-GS-0453</b>		Figure Number <b>23.8e</b>	
Scale 1:7,500	Plot Size A3	Datum OSGB36	Projection BNG



**Legend**

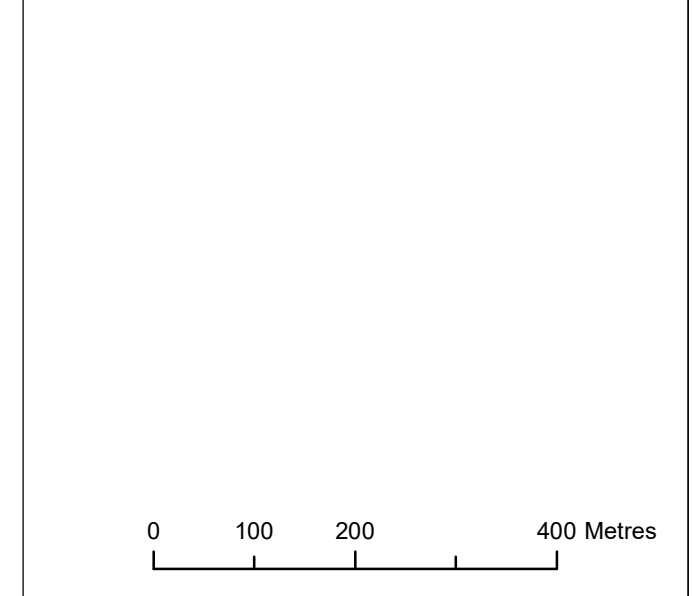
- Onshore Project Area
- Habitats and Species Study Area

**Watercourse Suitable for Water Vole**

- Presence
- Absence

**Water Vole Field Signs**

- Feeding Remains



Data Source: © Ecology Resources, 2024. © HaskoningDHV UK Ltd. 2024.  
 © Crown copyright and database rights 2024 Ordnance Survey 0100031673. Contains Ordnance Survey data © Crown copyright and database rights 2024.

Drawing Title

### Watercourses Suitable for Supporting Water Voles and/or Otters

Rev	Date	Remarks	Drwn	Chkd
02	31/05/2024	Second issue	FC	GC
01	29/02/2024	First issue	JH	GC

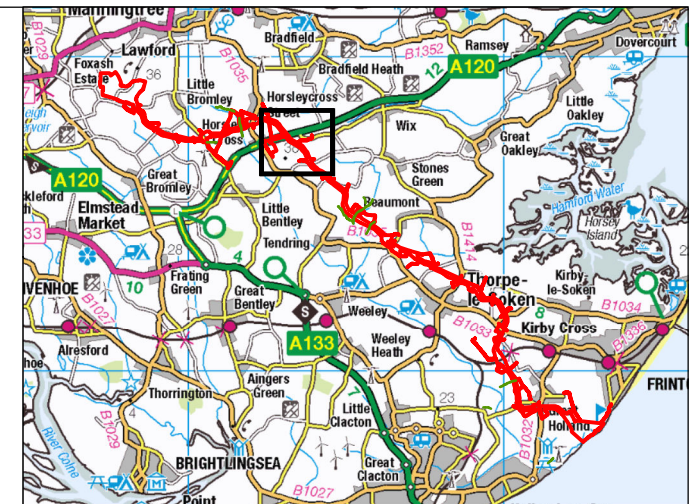
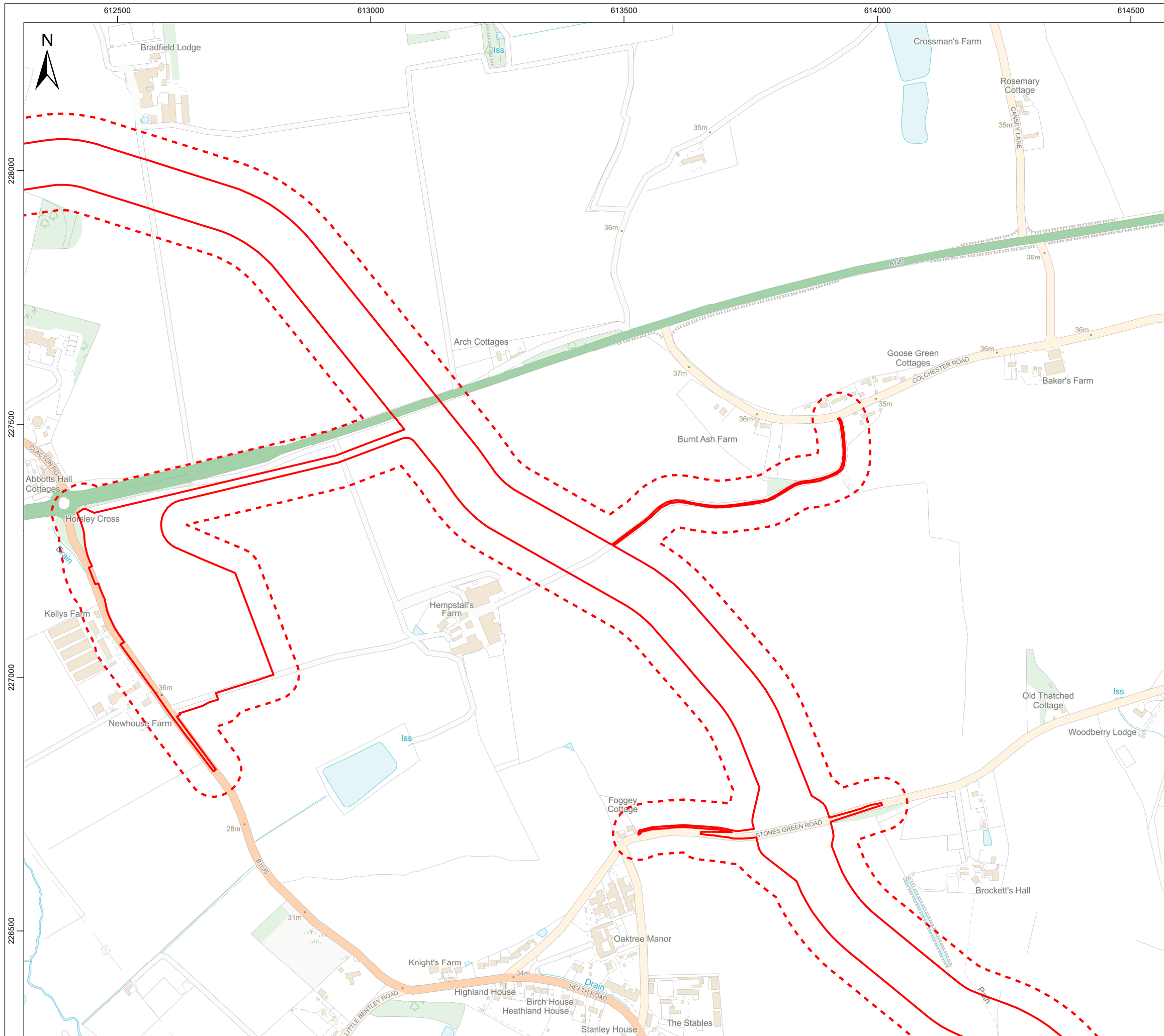
Drawing Number <b>PB9244-RHD-ZZ-ON-DR-GS-0453</b>	Figure Number <b>23.8f</b>
--	-------------------------------

Scale 1:7,500	Plot Size A3	Datum OSGB36	Projection BNG
------------------	-----------------	-----------------	-------------------

**Royal HaskoningDHV**  
Enhancing Society Together


**NORTH FALLS**  
Offshore Wind Farm





**Legend**

- Onshore Project Area
- Habitats and Species Study Area



Data Source: © Ecology Resources, 2024. © HaskoningDHV UK Ltd. 2024.  
 © Crown copyright and database rights 2024 Ordnance Survey 0100031673. Contains Ordnance Survey data © Crown copyright and database rights 2024.

Drawing Title

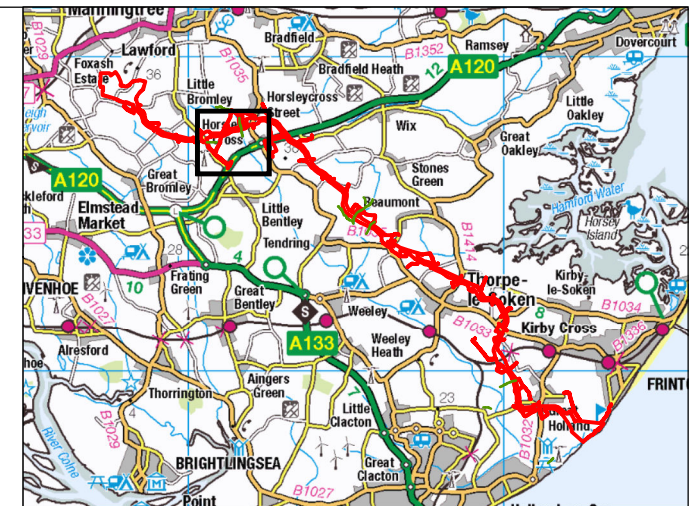
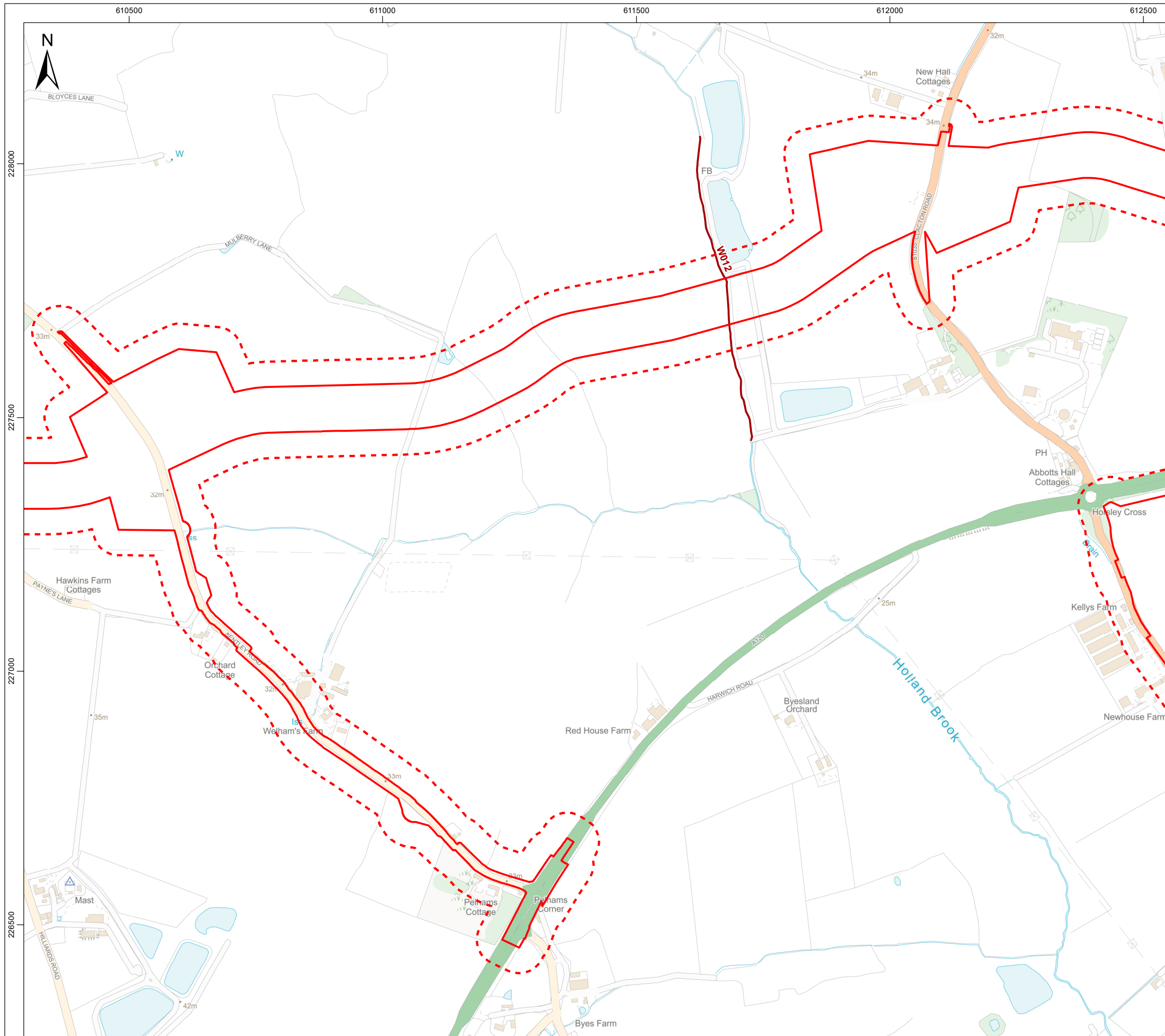
### Watercourses Suitable for Supporting Water Voles and/or Otters

Rev	Date	Remarks	Drwn	Chkd
02	31/05/2024	Second issue	FC	GC
01	29/02/2024	First issue	JH	GC

Drawing Number: **PB9244-RHD-ZZ-ON-DR-GS-0453**      Figure Number: **23.8g**

Scale: 1:7,500      Plot Size: A3      Datum: OSGB36      Projection: BNG





**Legend**

- Onshore Project Area
- Habitats and Species Study Area

**Watercourse Suitable for Water Vole**

- Absence

0 100 200 400 Metres

Data Source: © Ecology Resources, 2024. © HaskoningDHV UK Ltd. 2024.  
 © Crown copyright and database rights 2024 Ordnance Survey 0100031673. Contains Ordnance Survey data © Crown copyright and database rights 2024.

Drawing Title

### Watercourses Suitable for Supporting Water Voles and/or Otters

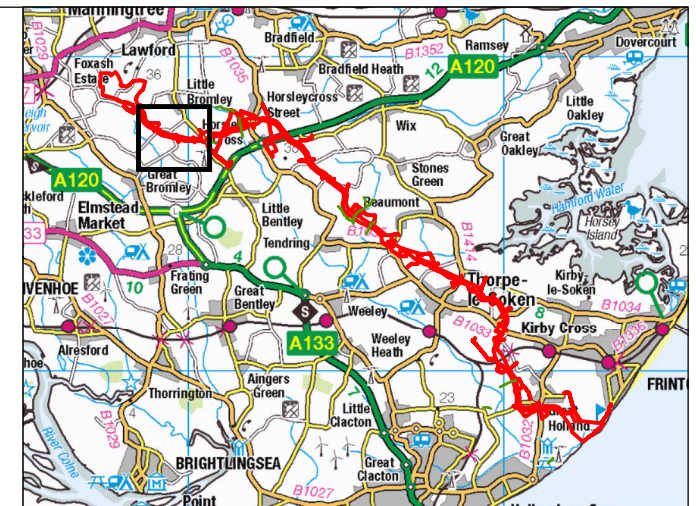
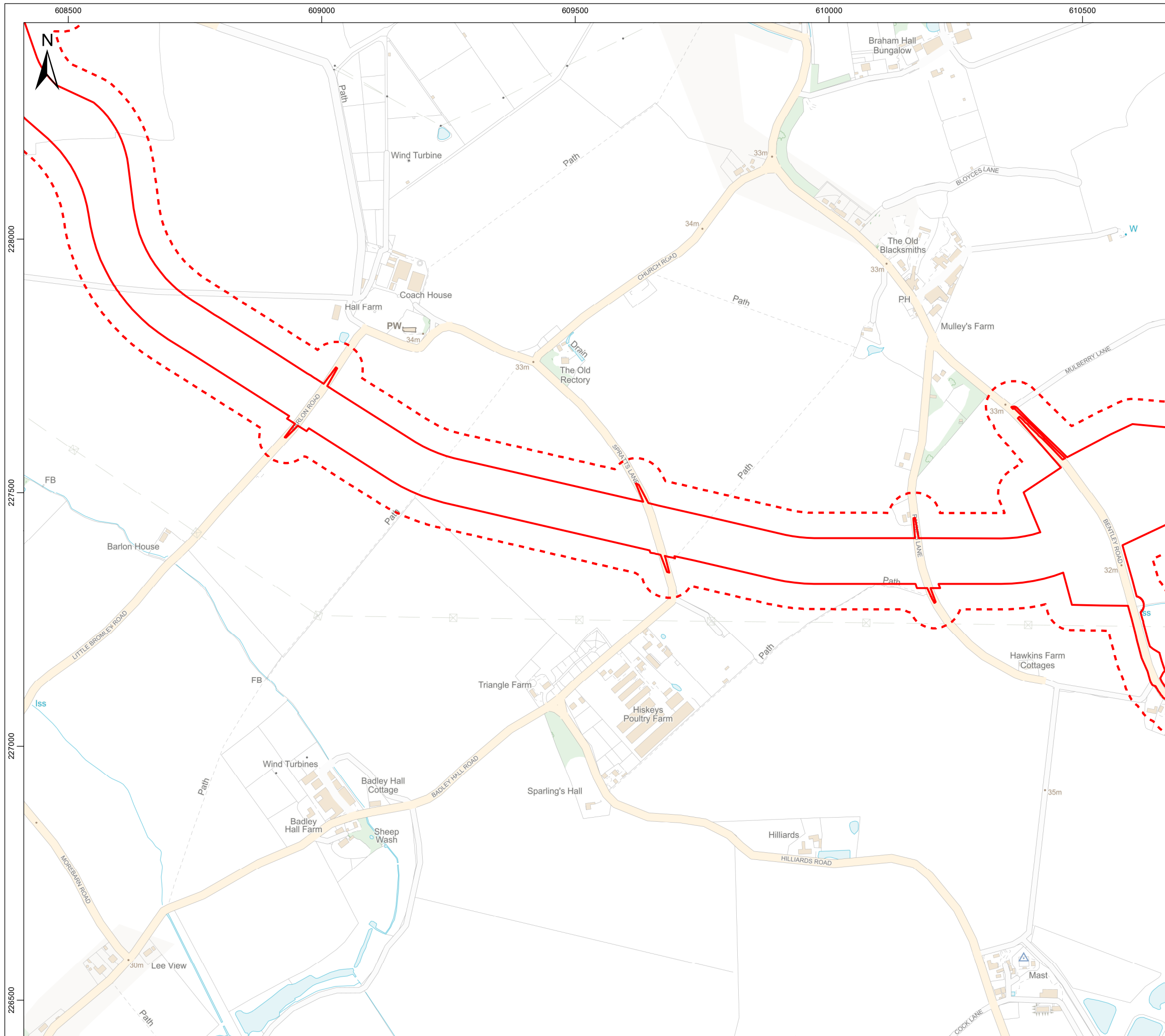
Rev	Date	Remarks	Drwn	Chkd
02	31/05/2024	Second issue	FC	GC
01	29/02/2024	First issue	JH	GC

Drawing Number <b>PB9244-RHD-ZZ-ON-DR-GS-0453</b>	Figure Number <b>23.8h</b>
--	-------------------------------

Scale 1:7,500	Plot Size A3	Datum OSGB36	Projection BNG
------------------	-----------------	-----------------	-------------------


**Royal HaskoningDHV**  
Enhancing Society Together

**NORTH FALLS**  
Offshore Wind Farm



**Legend**

- Onshore Project Area
- Habitats and Species Study Area



Data Source: © Ecology Resources, 2024. © HaskoningDHV UK Ltd. 2024.  
 © Crown copyright and database rights 2024 Ordnance Survey 0100031673. Contains Ordnance Survey data © Crown copyright and database rights 2024.

Drawing Title

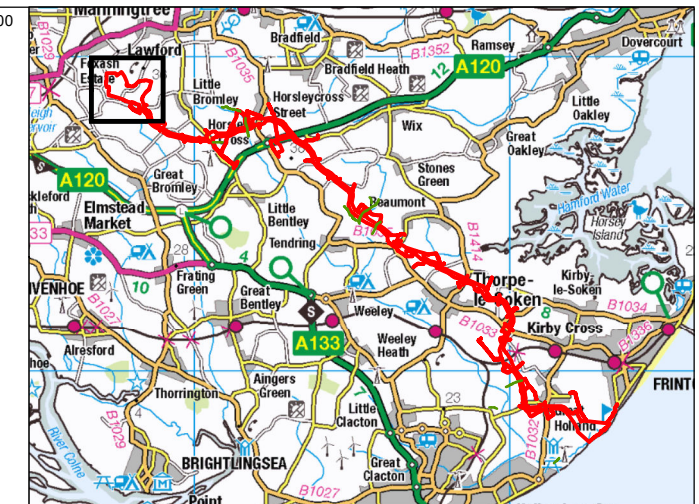
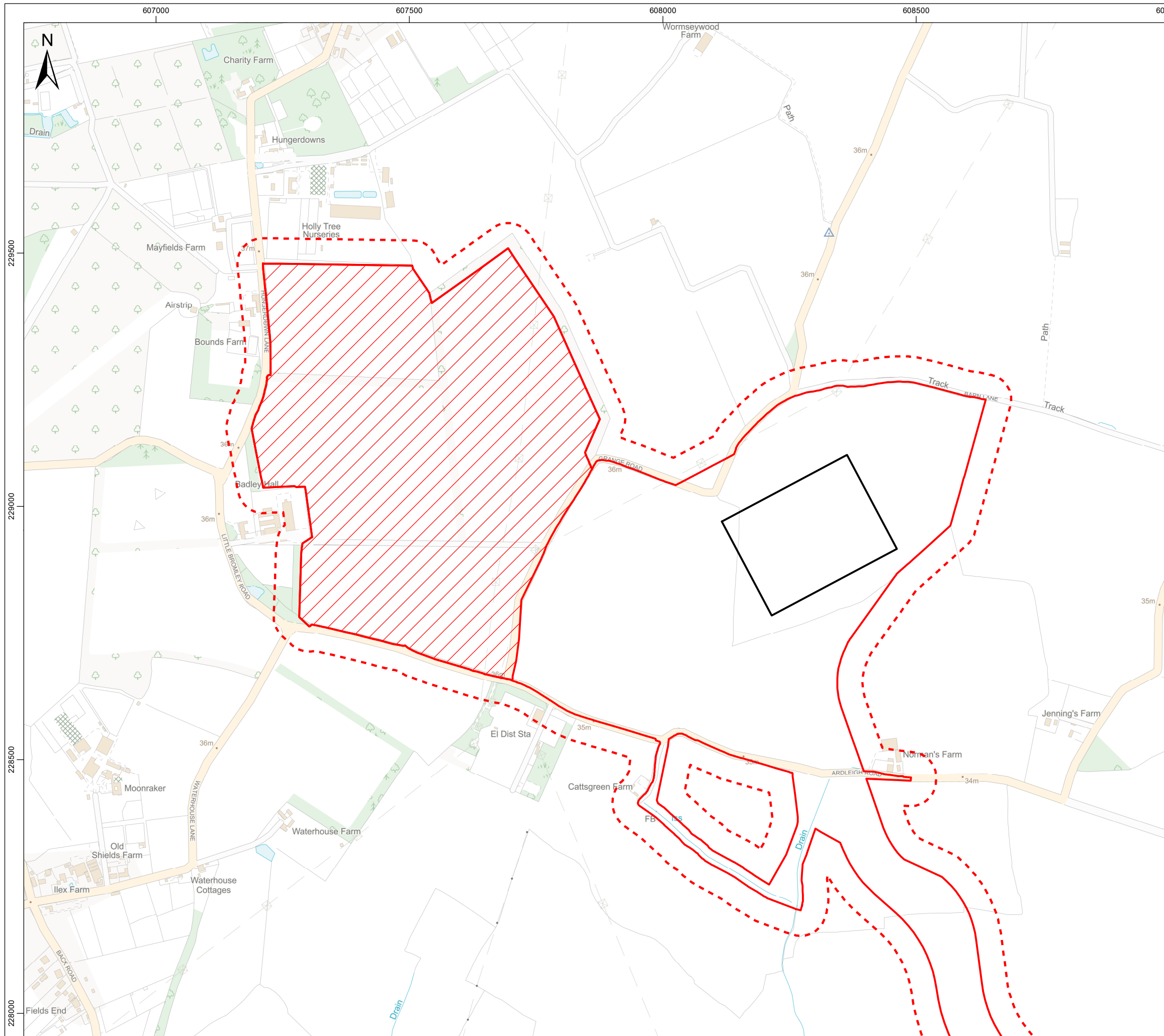
### Watercourses Suitable for Supporting Water Voles and/or Otters

Rev	Date	Remarks	Drwn	Chkd
02	31/05/2024	Second issue	FC	GC
01	29/02/2024	First issue	JH	GC

Drawing Number <b>PB9244-RHD-ZZ-ON-DR-GS-0453</b>	Figure Number <b>23.8i</b>
--	-------------------------------


Scale 1:7,500	Plot Size A3	Datum OSGB36	Projection BNG
------------------	-----------------	-----------------	-------------------





**Legend**

- Onshore Project Area
- Onshore Substation
- East Anglia Connection Node (EACN)
- Habitats and Species Study Area



Data Source: © Ecology Resources, 2024. © HaskoningDHV UK Ltd. 2024.  
 © Crown copyright and database rights 2024 Ordnance Survey 0100031673. Contains Ordnance Survey data © Crown copyright and database rights 2024.

Drawing Title  
**Watercourses Suitable for Supporting Water Voles and/or Otters**

Rev	Date	Remarks	Drwn	Chkd
02	31/05/2024	Second issue	FC	GC
01	29/02/2024	First issue	JH	GC

Drawing Number <b>PB9244-RHD-ZZ-ON-DR-GS-0453</b>	Figure Number <b>23.8j</b>
--	-------------------------------

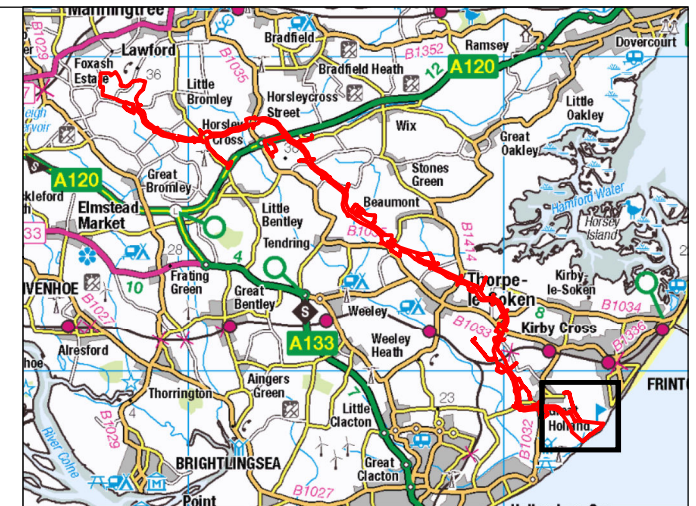
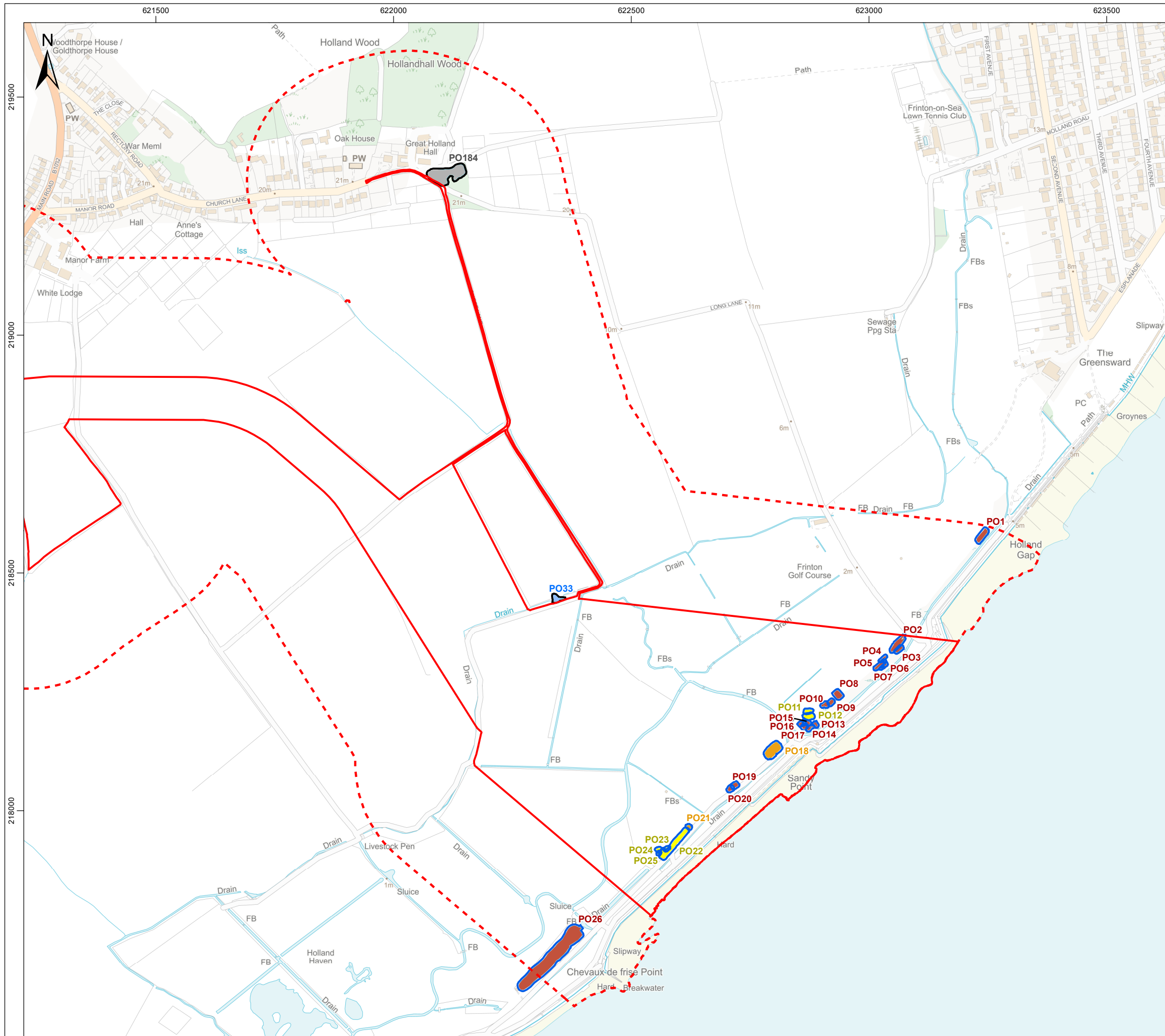
Scale 1:7,500	Plot Size A3	Datum OSGB36	Projection BNG
------------------	-----------------	-----------------	-------------------



**Royal HaskoningDHV**  
Enhancing Society Together



**NORTH FALLS**  
Offshore Wind Farm



**Legend**

- Onshore Project Area
- Habitats and Species Study Area

**Pond HSI Score**

- Excellent
- Good
- Average
- Poor
- No HSI was Taken

**GCN eDNA Result**

- eDNA Negative
- Unsurveyed

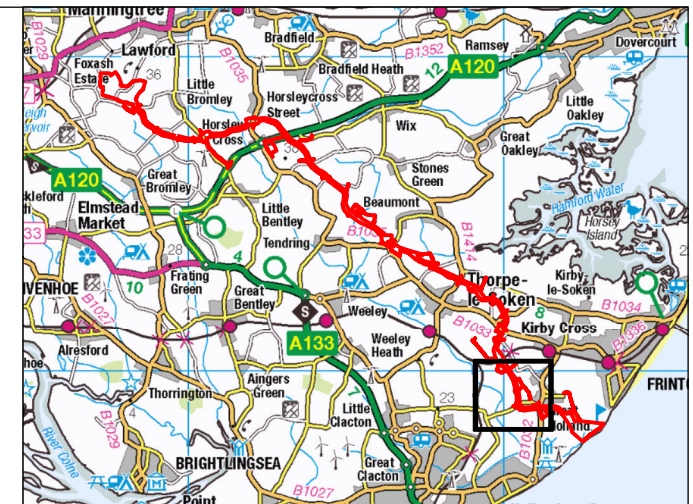
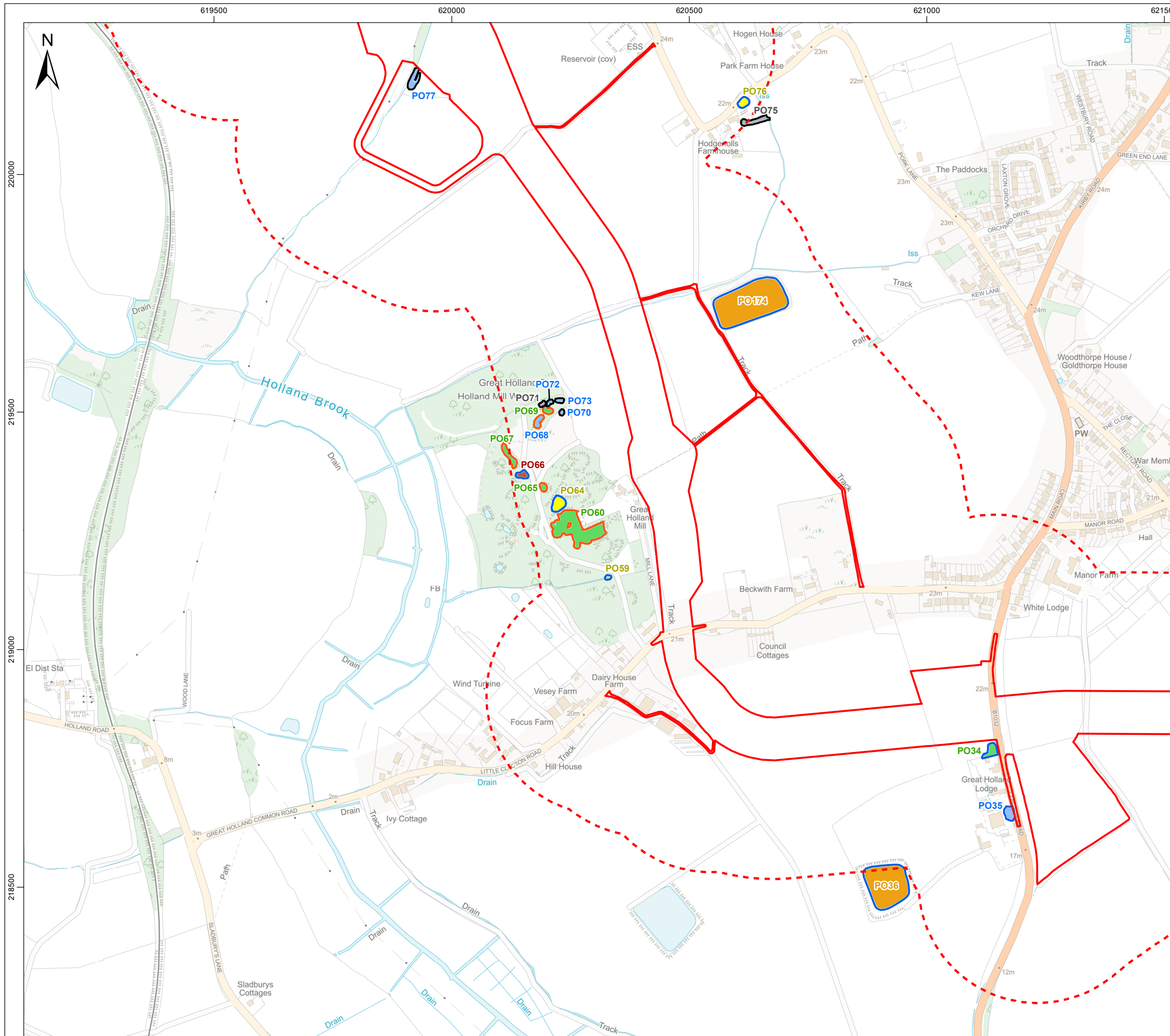
0 100 200 400 Metres

Data Source: © HaskoningDHV UK Ltd. 2024.  
© Crown copyright and database rights 2024 Ordnance Survey 0100031673. Contains Ordnance Survey data © Crown copyright and database rights 2024.

**Great Crested Newt Survey Results**

Rev	Date	Remarks	Drwn	Chkd
02	31/05/2024	Second issue	FC	GC
01	29/02/2024	First issue	JH	GC

Drawing Number <b>PB9244-RHD-ZZ-ON-DR-GS-0454</b>		Figure Number <b>23.9a</b>	
Scale 1:8,000	Plot Size A3	Datum OSGB36	Projection BNG



**Legend**


- Onshore Project Area (Red solid line)
- Habitats and Species Study Area (Red dashed line)

**Pond HSI Score**

- Excellent (Dark Red)
- Good (Orange)
- Average (Yellow)
- Below Average (Light Green)
- Poor (Blue)
- No HSI was Taken (Grey)

**GCN eDNA Result**

- eDNA Positive (Orange outline)
- eDNA Negative (Blue outline)
- Unsurveyed (Black outline)



Data Source: © HaskoningDHV UK Ltd. 2024.  
 © Crown copyright and database rights 2024 Ordnance Survey 0100031673. Contains Ordnance Survey data © Crown copyright and database rights 2024.

Drawing Title

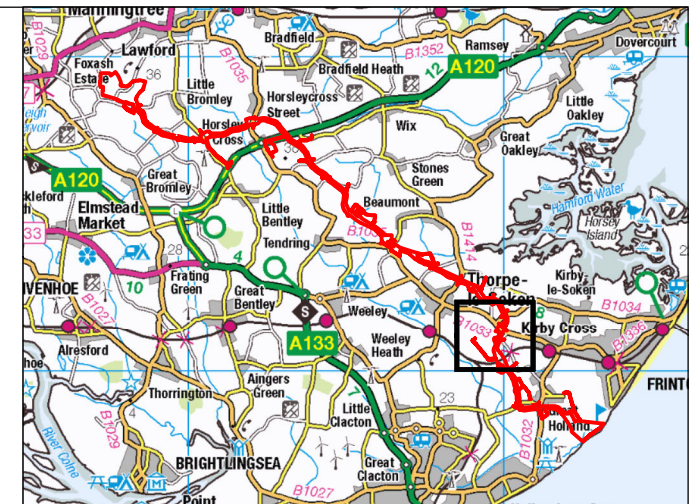
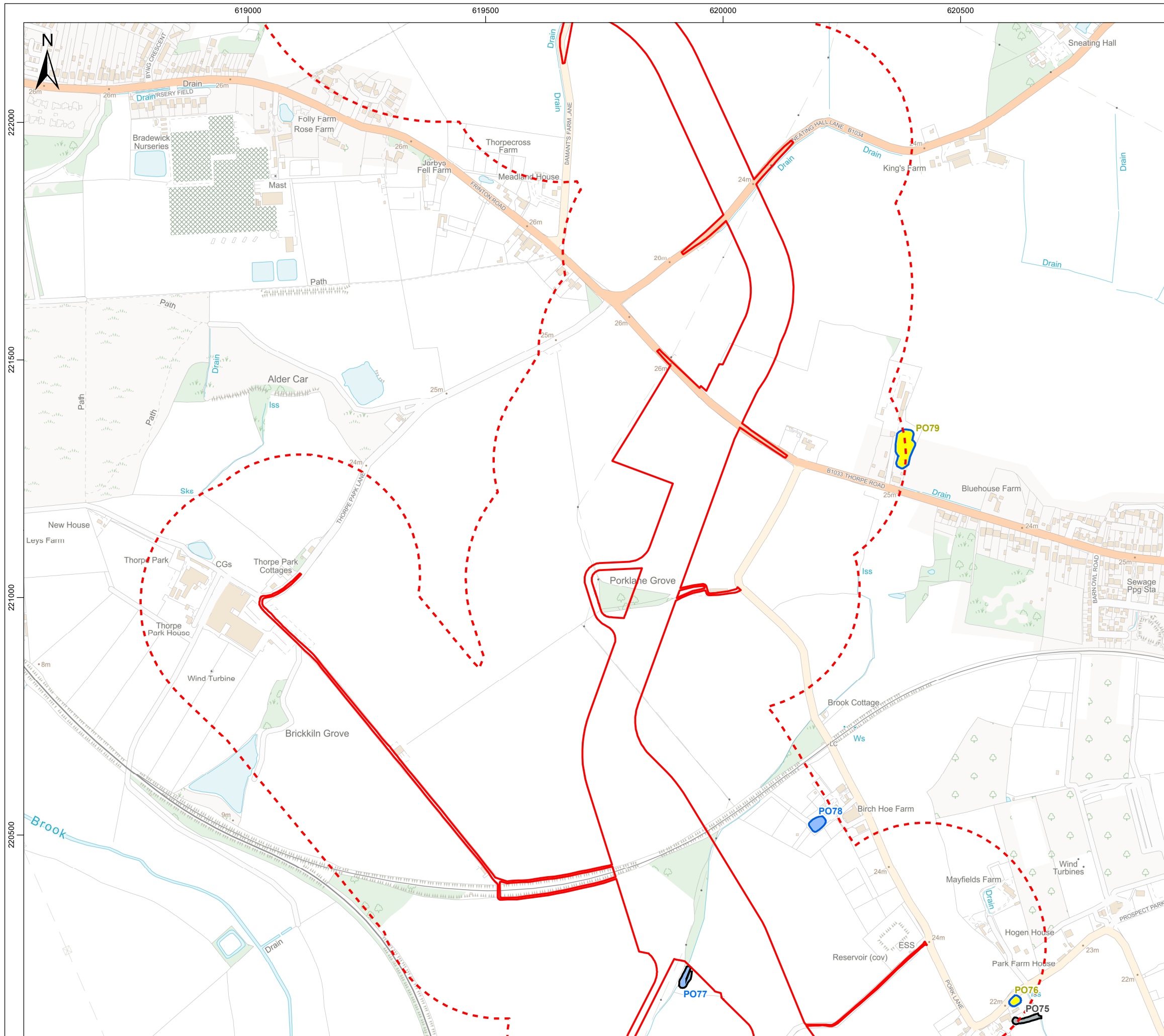
## Great Crested Newt Survey Results

Rev	Date	Remarks	Drwn	Chkd
02	31/05/2024	Second issue	FC	GC
01	29/02/2024	First issue	JH	GC

Drawing Number	Figure Number
<b>PB9244-RHD-ZZ-ON-DR-GS-0454</b>	<b>23.9b</b>

Scale	Plot Size	Datum	Projection
1:8,000	A3	OSGB36	BNG



**Legend**


- Onshore Project Area
- Habitats and Species Study Area

**Pond HSI Score**

- Average
- Poor
- No HSI was Taken

**GCN eDNA Result**

- eDNA Negative
- Unsurveyed



Data Source: © HaskoningDHV UK Ltd. 2024.  
 © Crown copyright and database rights 2024 Ordnance Survey 0100031673. Contains Ordnance Survey data © Crown copyright and database rights 2024.

Drawing Title

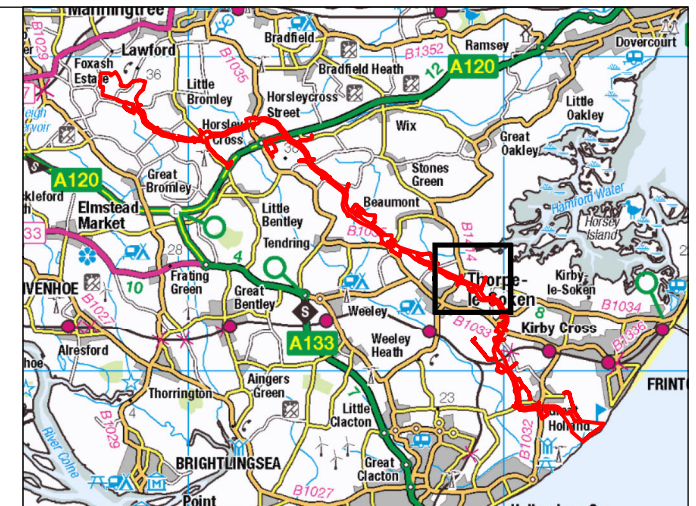
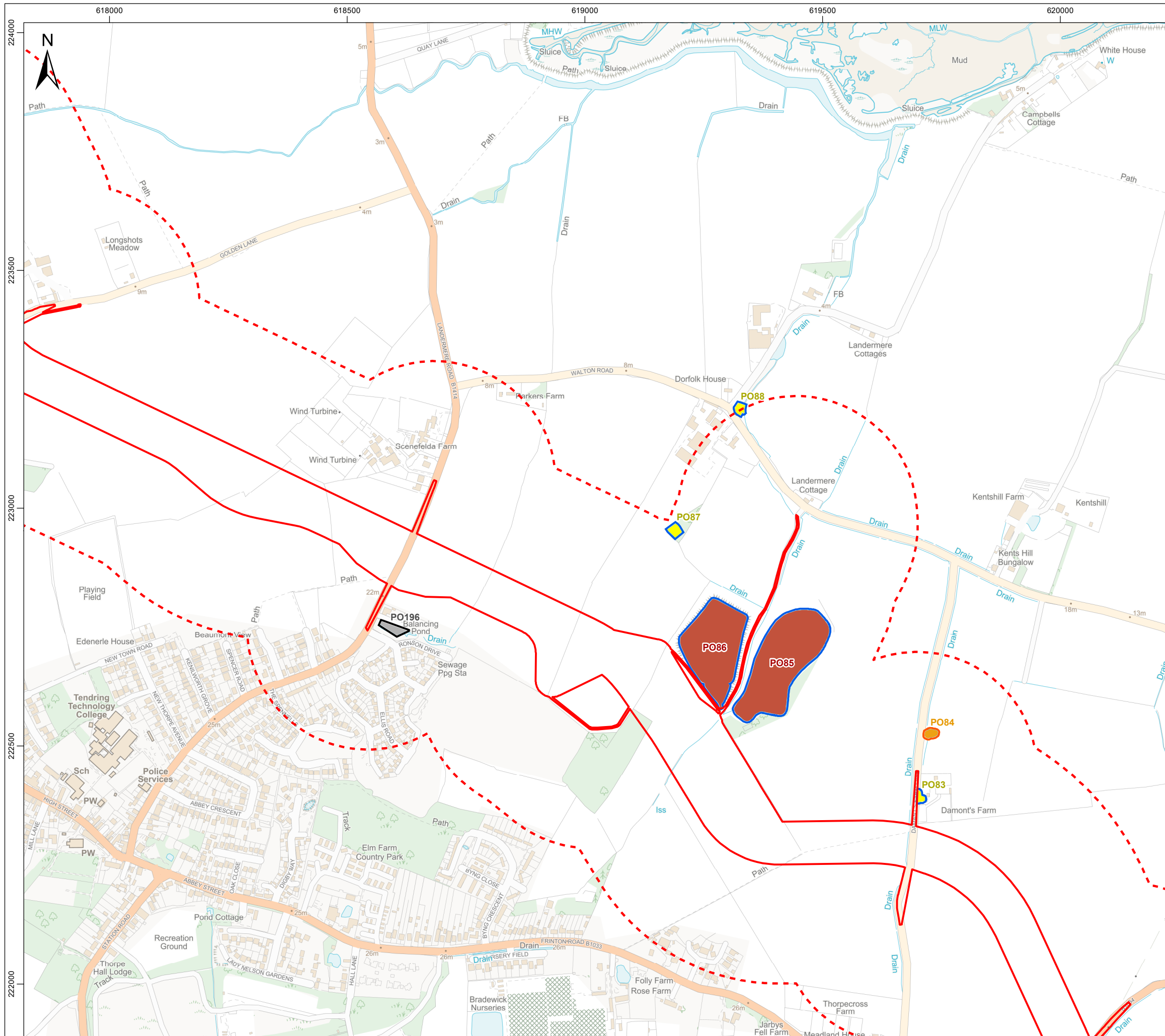
## Great Crested Newt Survey Results

Rev	Date	Remarks	Drwn	Chkd
02	31/05/2024	Second issue	FC	GC
01	29/02/2024	First issue	JH	GC

Drawing Number <b>PB9244-RHD-ZZ-ON-DR-GS-0454</b>	Figure Number <b>23.9c</b>
--	-------------------------------

Scale 1:8,000	Plot Size A3	Datum OSGB36	Projection BNG
------------------	-----------------	-----------------	-------------------





**Legend**

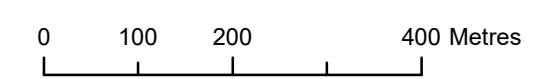
- Onshore Project Area
- Habitats and Species Study Area

**Pond HSI Score**

- Excellent
- Good
- Average
- No HSI was Taken

**GCN eDNA Result**

- eDNA Positive
- eDNA Negative
- Unsurveyed



Data Source: © HaskoningDHV UK Ltd. 2024.  
 © Crown copyright and database rights 2024 Ordnance Survey 0100031673. Contains Ordnance Survey data © Crown copyright and database rights 2024.

Drawing Title

## Great Crested Newt Survey Results

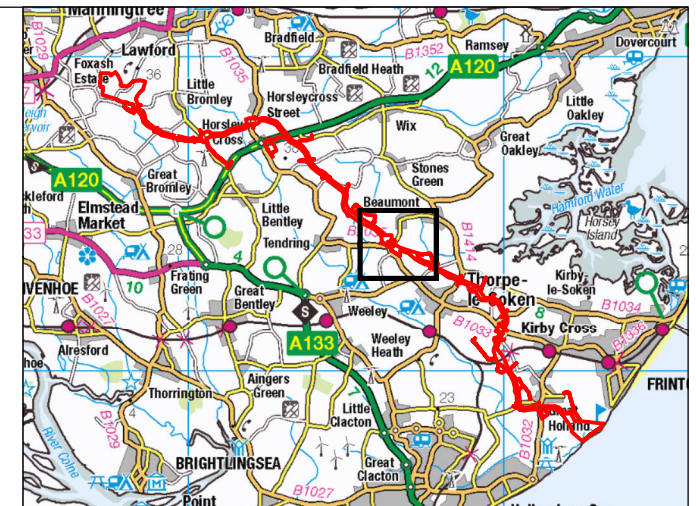
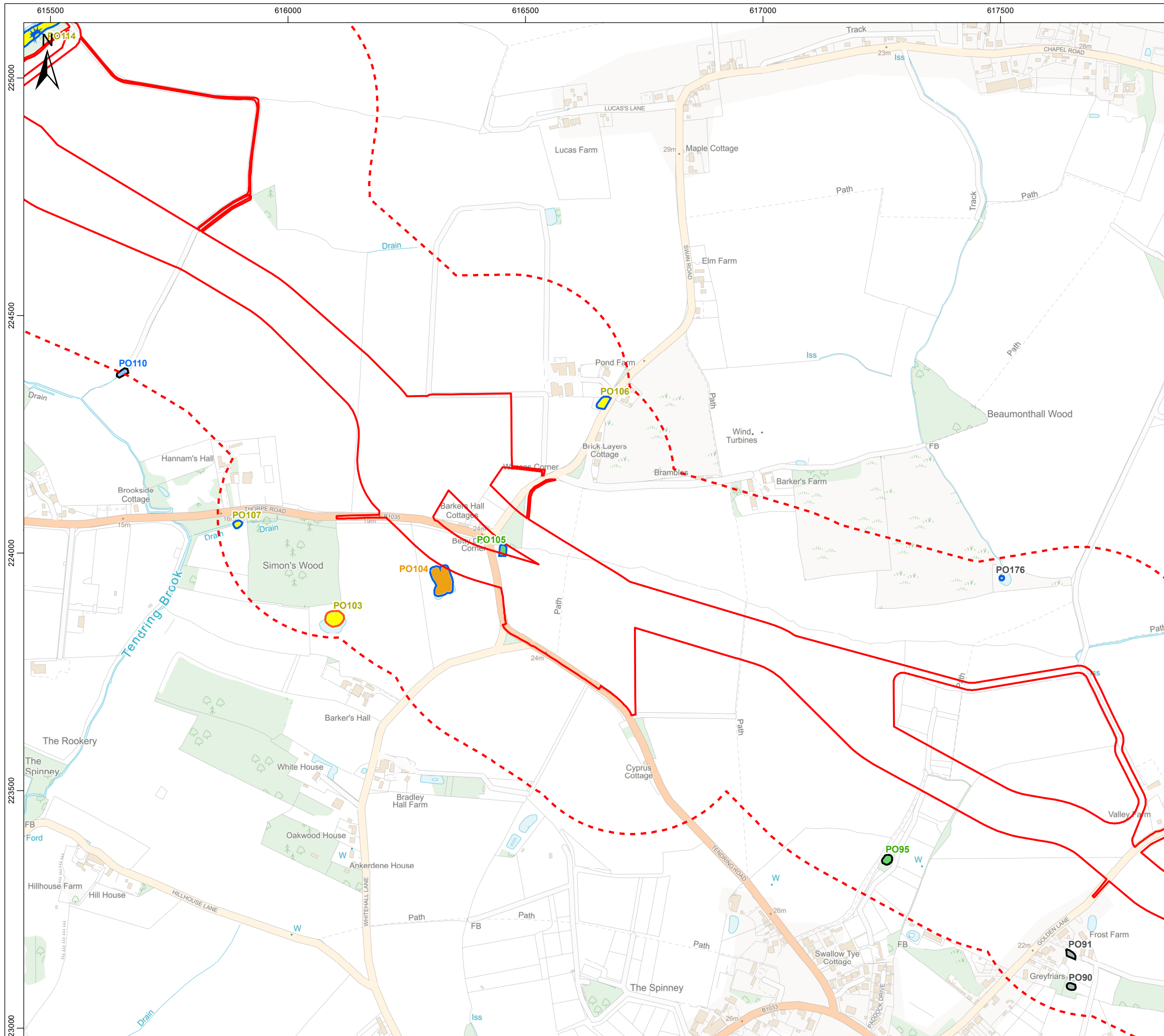
Rev	Date	Remarks	Drwn	Chkd
02	31/05/2024	Second issue	FC	GC
01	29/02/2024	First issue	JH	GC

Drawing Number	Figure Number
<b>PB9244-RHD-ZZ-ON-DR-GS-0454</b>	<b>23.9d</b>

Scale	Plot Size	Datum	Projection
1:8,000	A3	OSGB36	BNG







**Legend**


- Onshore Project Area
- Habitats and Species Study Area

**Pond HSI Score**

- Good
- Average
- Below Average
- Poor
- No HSI was Taken

**GCN eDNA Result**

- eDNA Positive
- eDNA Negative
- Unsurveyed



Data Source: © HaskoningDHV UK Ltd. 2024.  
 © Crown copyright and database rights 2024 Ordnance Survey 0100031673. Contains Ordnance Survey data © Crown copyright and database rights 2024.

Drawing Title

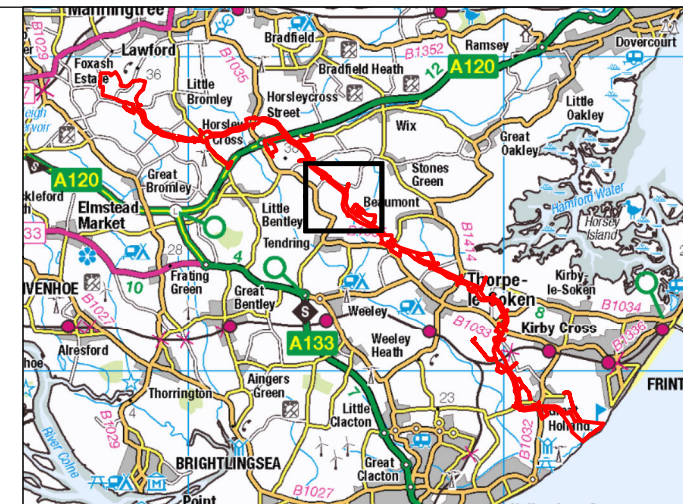
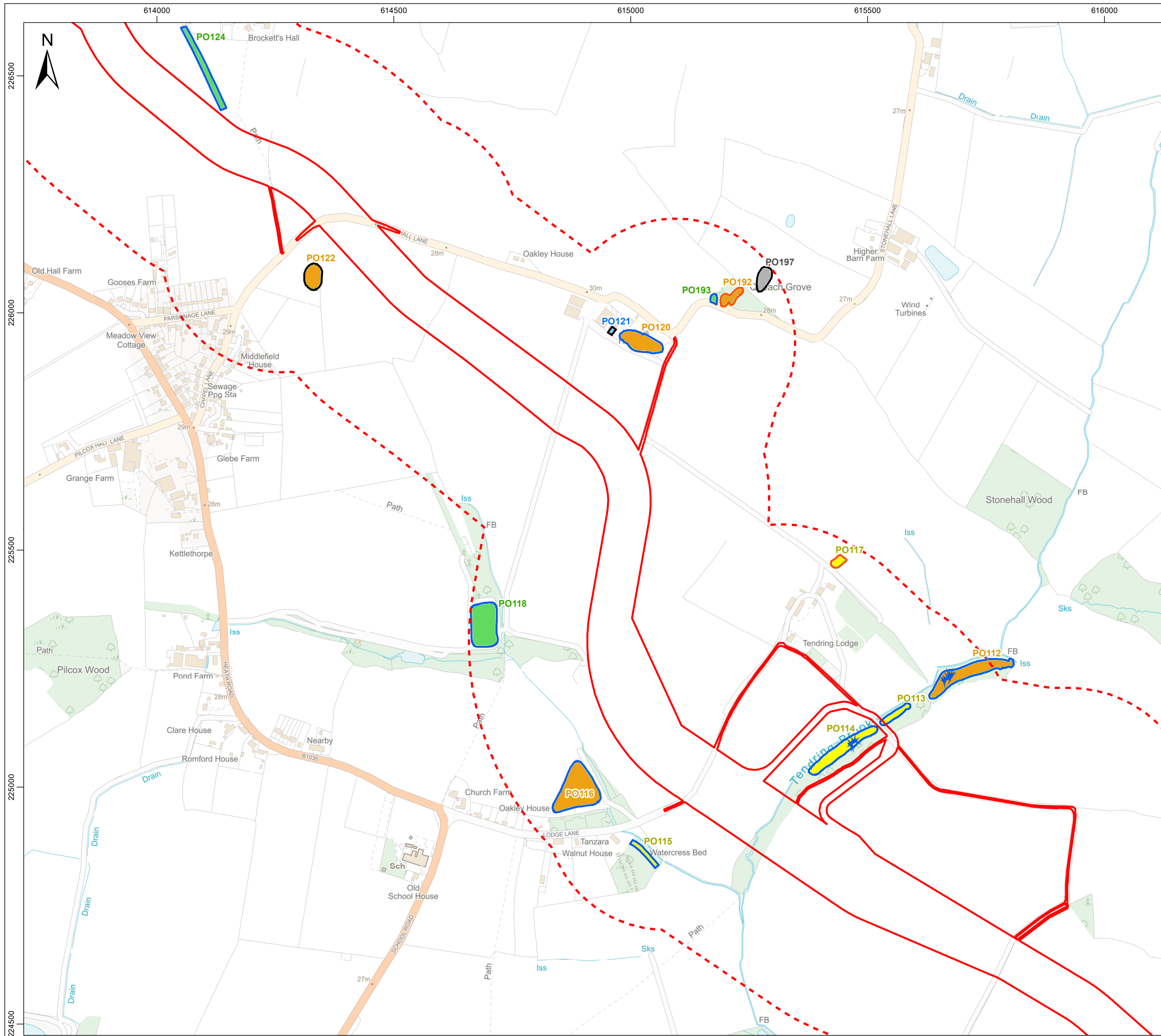
## Great Crested Newt Survey Results

Rev	Date	Remarks	Drwn	Chkd
02	31/05/2024	Second issue	FC	GC
01	29/02/2024	First issue	JH	GC

Drawing Number <b>PB9244-RHD-ZZ-ON-DR-GS-0454</b>	Figure Number <b>23.9e</b>
--	-------------------------------

Scale 1:8,000	Plot Size A3	Datum OSGB36	Projection BNG
------------------	-----------------	-----------------	-------------------





**Legend**

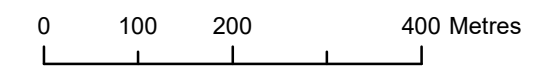
- Onshore Project Area (Red solid line)
- Habitats and Species Study Area (Red dashed line)

**Pond HSI Score**

- Good (Yellow)
- Average (Light Green)
- Below Average (Green)
- Poor (Blue)
- No HSI was Taken (Grey)

**GCN eDNA Result**

- eDNA Positive (Orange outline)
- eDNA Negative (Blue outline)
- Unsurveyed (Black outline)



Data Source: © HaskoningDHV UK Ltd. 2024.  
 © Crown copyright and database rights 2024 Ordnance Survey 0100031673. Contains Ordnance Survey data © Crown copyright and database rights 2024.

Drawing Title

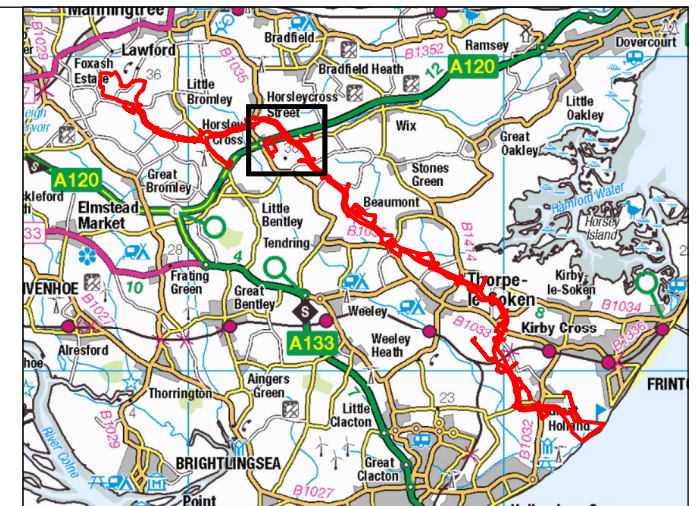
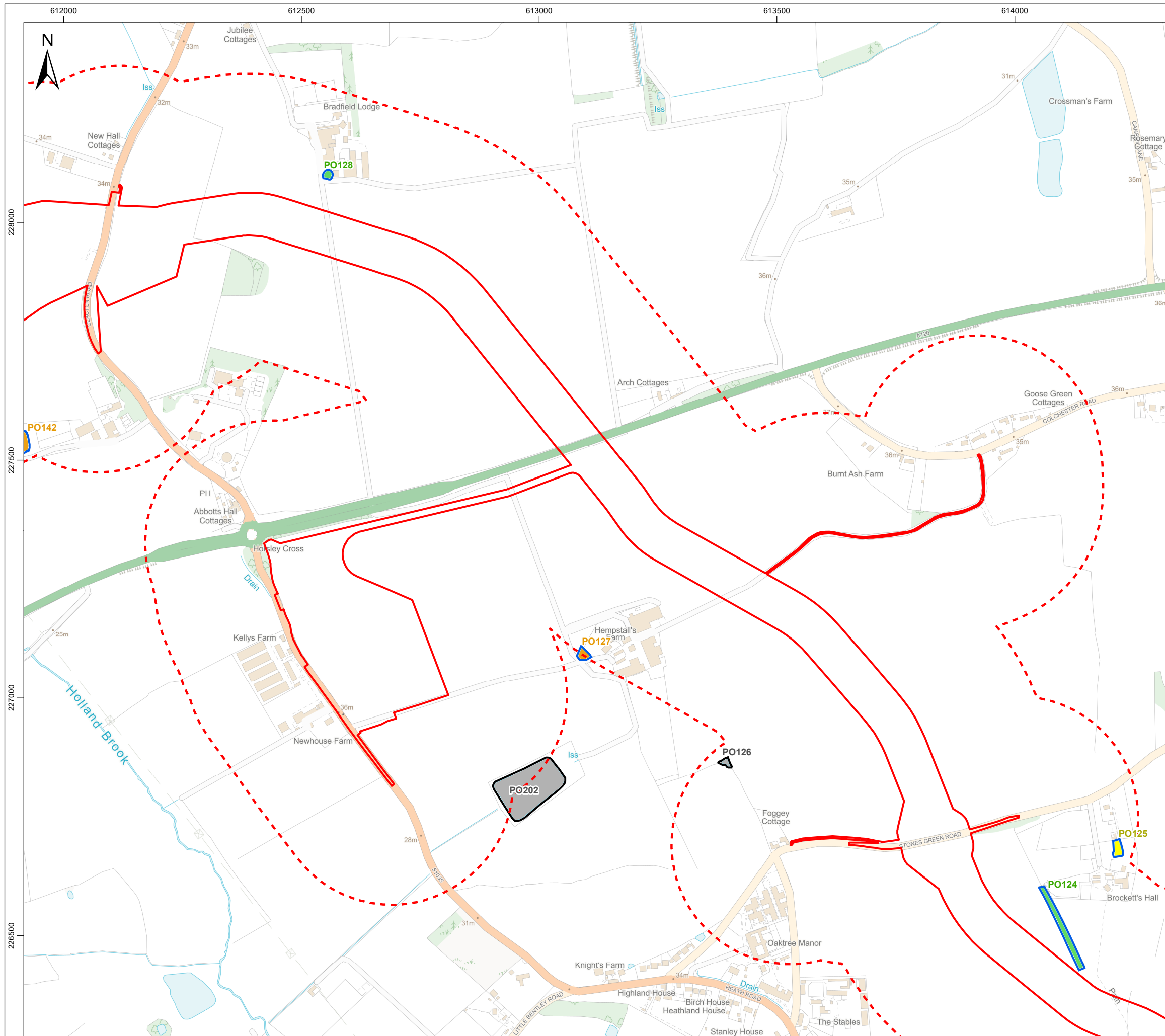
## Great Crested Newt Survey Results

Rev	Date	Remarks	Drwn	Chkd
02	31/05/2024	Second issue	FC	GC
01	29/02/2024	First issue	JH	GC

Drawing Number	Figure Number
<b>PB9244-RHD-ZZ-ON-DR-GS-0454</b>	<b>23.9f</b>

Scale	Plot Size	Datum	Projection
1:8,000	A3	OSGB36	BNG





**Legend**


- Onshore Project Area
- Habitats and Species Study Area

**Pond HSI Score**

- Good
- Average
- Below Average
- No HSI was Taken

**GCN eDNA Result**

- eDNA Negative
- Unsurveyed



Data Source: © HaskoningDHV UK Ltd. 2024.  
 © Crown copyright and database rights 2024 Ordnance Survey 0100031673. Contains Ordnance Survey data © Crown copyright and database rights 2024.

Drawing Title

## Great Crested Newt Survey Results

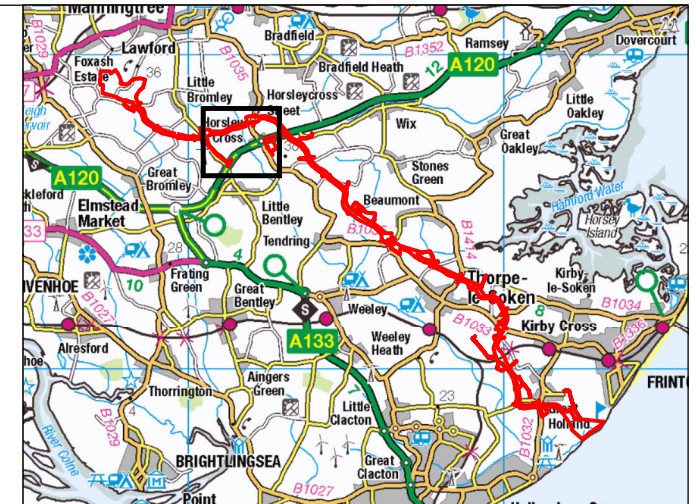
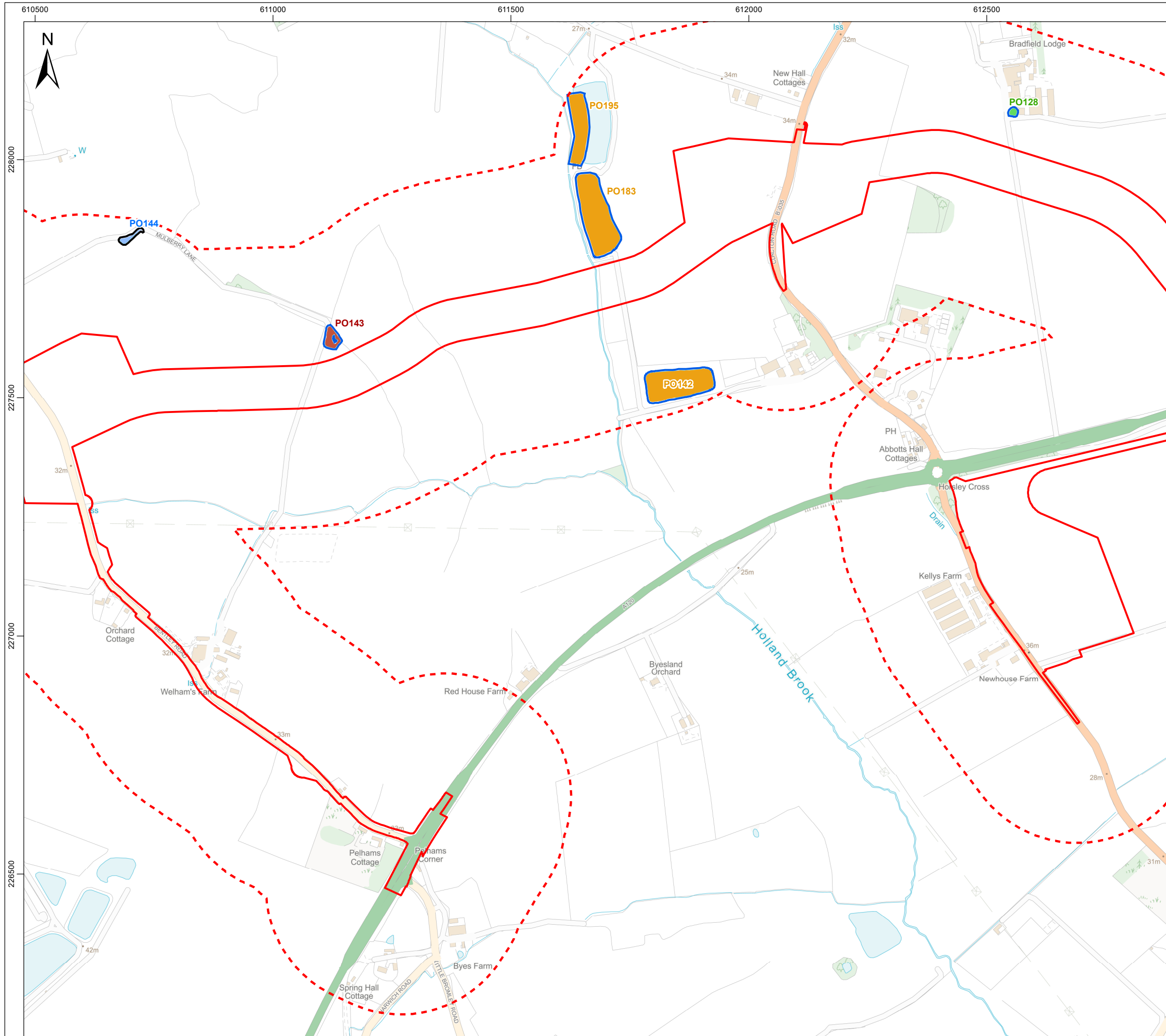
Rev	Date	Remarks	Drwn	Chkd
02	31/05/2024	Second issue	FC	GC
01	29/02/2024	First issue	JH	GC

Drawing Number <b>PB9244-RHD-ZZ-ON-DR-GS-0454</b>	Figure Number <b>23.9g</b>
--	-------------------------------

Scale 1:8,000	Plot Size A3	Datum OSGB36	Projection BNG
------------------	-----------------	-----------------	-------------------

**Royal HaskoningDHV**  
Enhancing Society Together

**NORTH FALLS**  
Offshore Wind Farm



**Legend**


- Onshore Project Area
- Habitats and Species Study Area

**Pond HSI Score**

- Excellent
- Good
- Below Average
- Poor

**GCN eDNA Result**

- eDNA Negative
- Unsurveyed



Data Source: © HaskoningDHV UK Ltd. 2024.  
 © Crown copyright and database rights 2024 Ordnance Survey 0100031673. Contains Ordnance Survey data © Crown copyright and database rights 2024.

Drawing Title

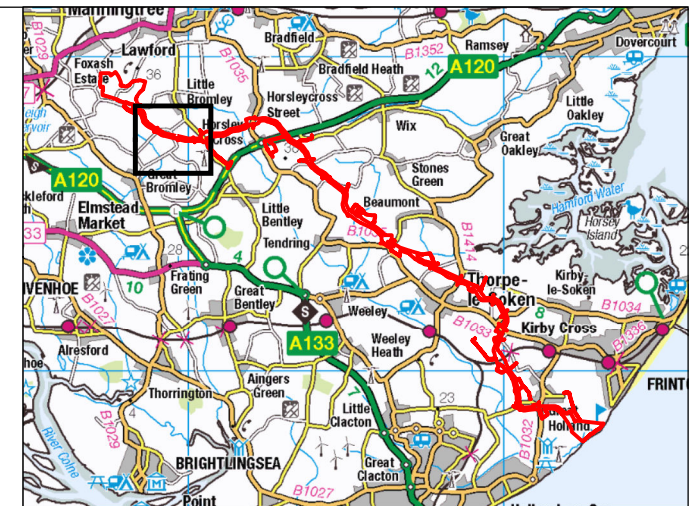
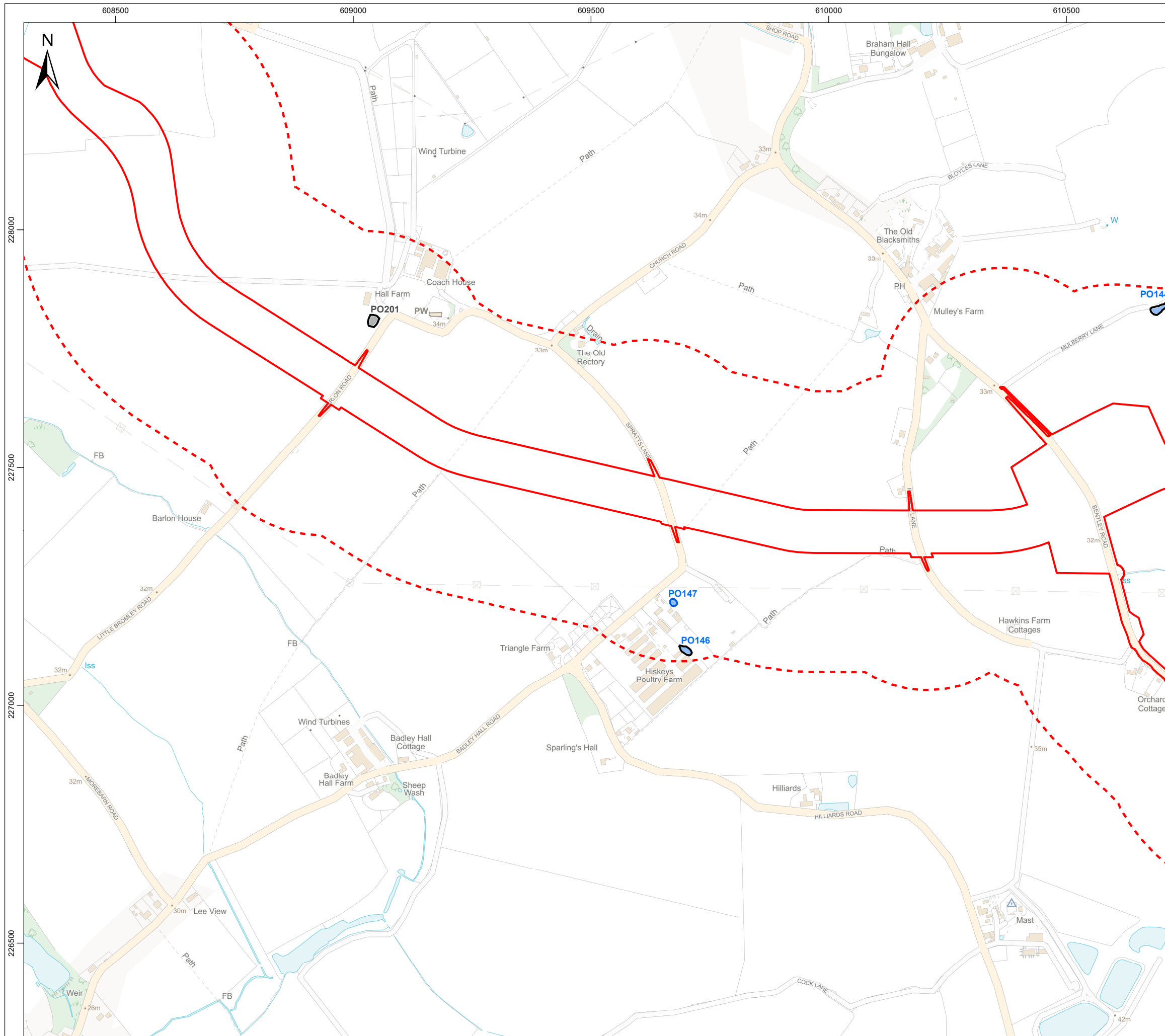
## Great Crested Newt Survey Results

Rev	Date	Remarks	Drwn	Chkd
02	31/05/2024	Second issue	FC	GC
01	29/02/2024	First issue	JH	GC

Drawing Number <b>PB9244-RHD-ZZ-ON-DR-GS-0454</b>	Figure Number <b>23.9h</b>
--	-------------------------------

Scale 1:8,000	Plot Size A3	Datum OSGB36	Projection BNG
------------------	-----------------	-----------------	-------------------





**Legend**


- Onshore Project Area
- Habitats and Species Study Area

**Pond HSI Score**

- Poor
- No HSI was Taken

**GCN eDNA Result**

- eDNA Negative
- Unsurveyed



Data Source: © HaskoningDHV UK Ltd. 2024.  
 © Crown copyright and database rights 2024 Ordnance Survey 0100031673. Contains Ordnance Survey data © Crown copyright and database rights 2024.

Drawing Title

## Great Crested Newt Survey Results

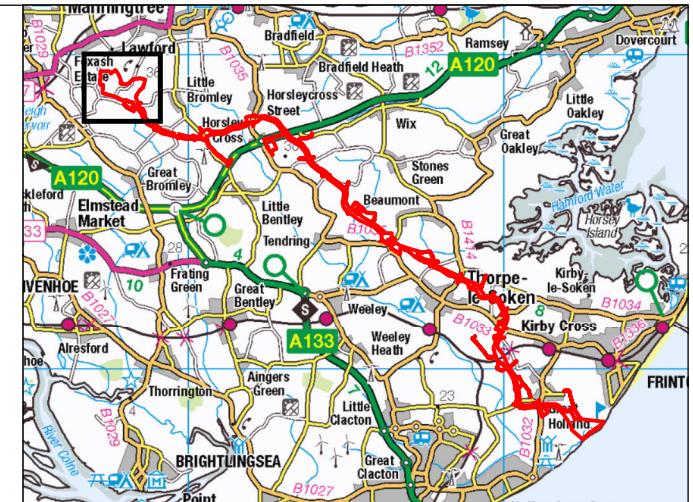
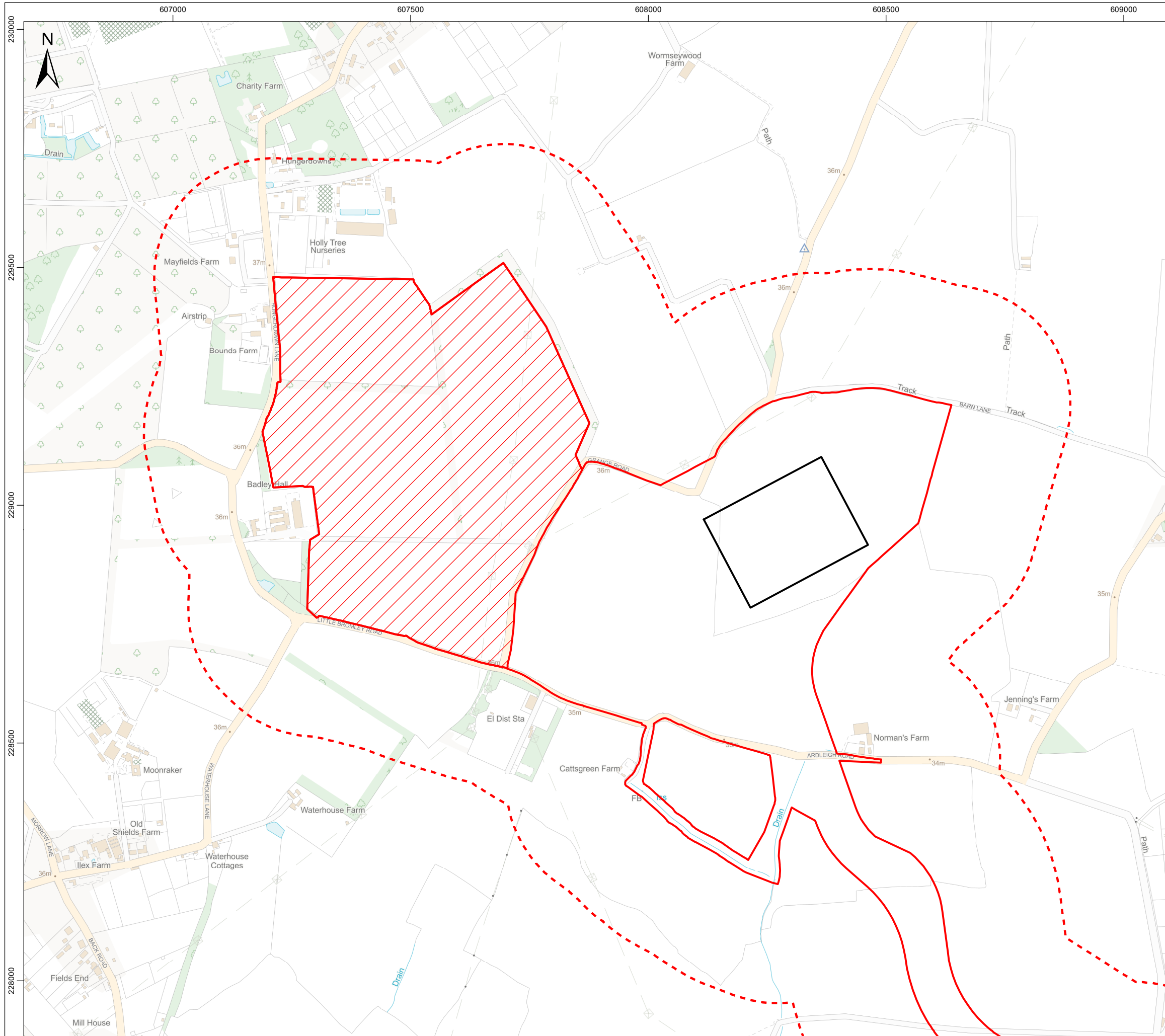
Rev	Date	Remarks	Drwn	Chkd
02	31/05/2024	Second issue	FC	GC
01	29/02/2024	First issue	JH	GC

Drawing Number <b>PB9244-RHD-ZZ-ON-DR-GS-0454</b>	Figure Number <b>23.9i</b>
--	-------------------------------


Scale 1:8,000	Plot Size A3	Datum OSGB36	Projection BNG
------------------	-----------------	-----------------	-------------------

**Royal HaskoningDHV**  
Enhancing Society Together

**NORTH FALLS**  
Offshore Wind Farm



- Legend**
- Onshore Project Area
  - Onshore Substation
  - East Anglia Connection Node (EACN)
  - Habitats and Species Study Area



Data Source: © HaskoningDHV UK Ltd. 2024.  
 © Crown copyright and database rights 2024 Ordnance Survey 0100031673. Contains Ordnance Survey data © Crown copyright and database rights 2024.

Drawing Title

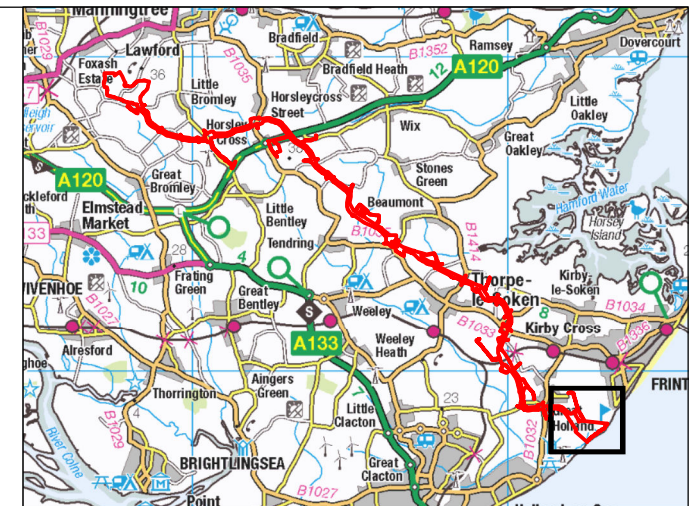
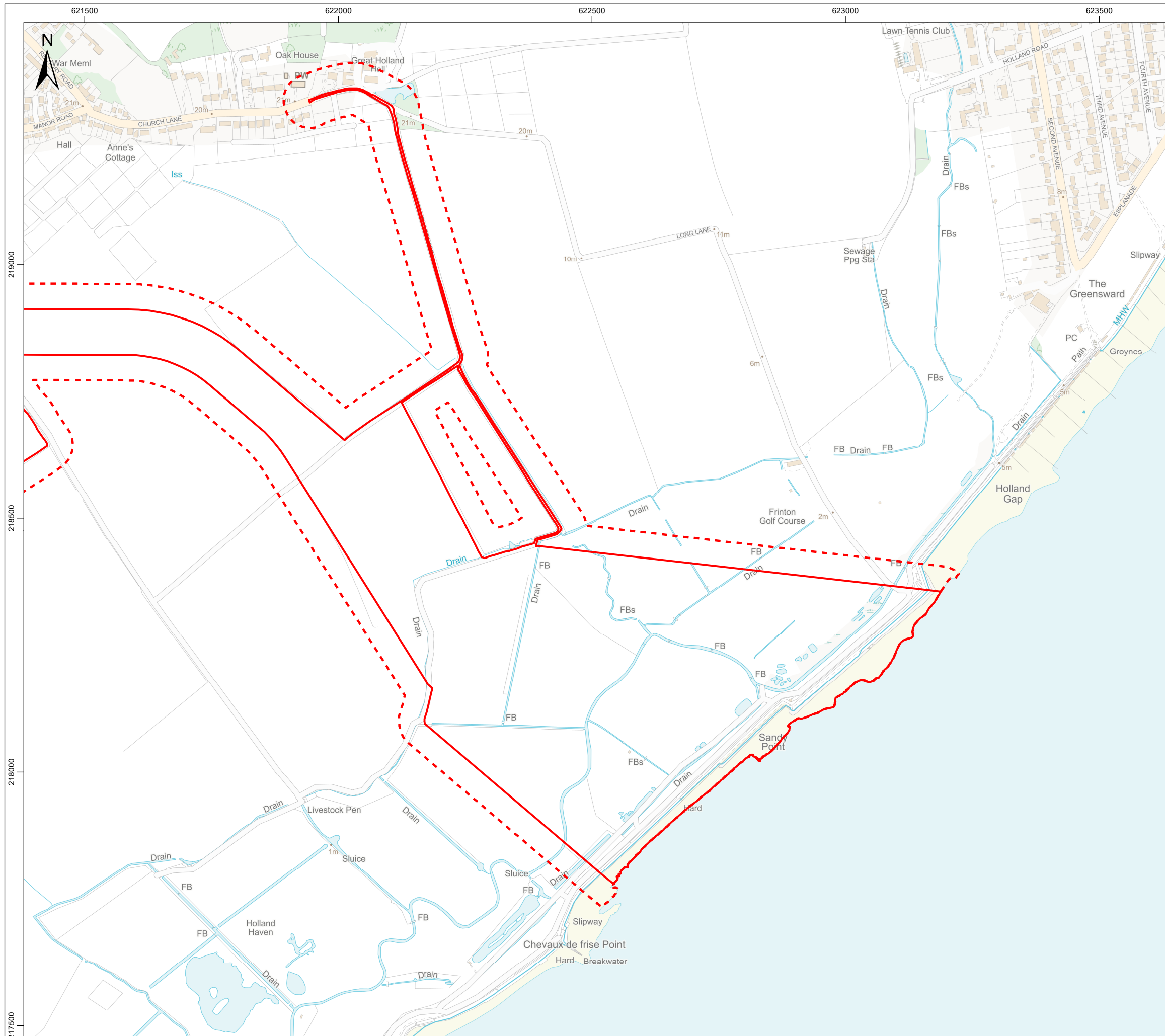
## Great Crested Newt Survey Results

Rev	Date	Remarks	Drwn	Chkd
02	31/05/2024	Second issue	FC	GC
01	29/02/2024	First issue	JH	GC

Drawing Number <b>PB9244-RHD-ZZ-ON-DR-GS-0454</b>	Figure Number <b>23.9j</b>
--	-------------------------------


Scale 1:8,000	Plot Size A3	Datum OSGB36	Projection BNG
------------------	-----------------	-----------------	-------------------





**Legend**

- Onshore Project Area
- Habitats and Species Study Area



Data Source: © HaskoningDHV UK Ltd. 2024.  
 © Crown copyright and database rights 2024 Ordnance Survey 0100031673. Contains Ordnance Survey data © Crown copyright and database rights 2024.

Drawing Title

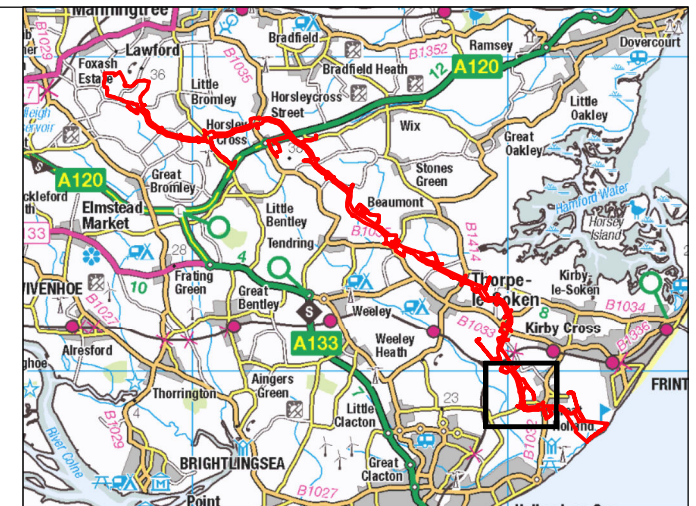
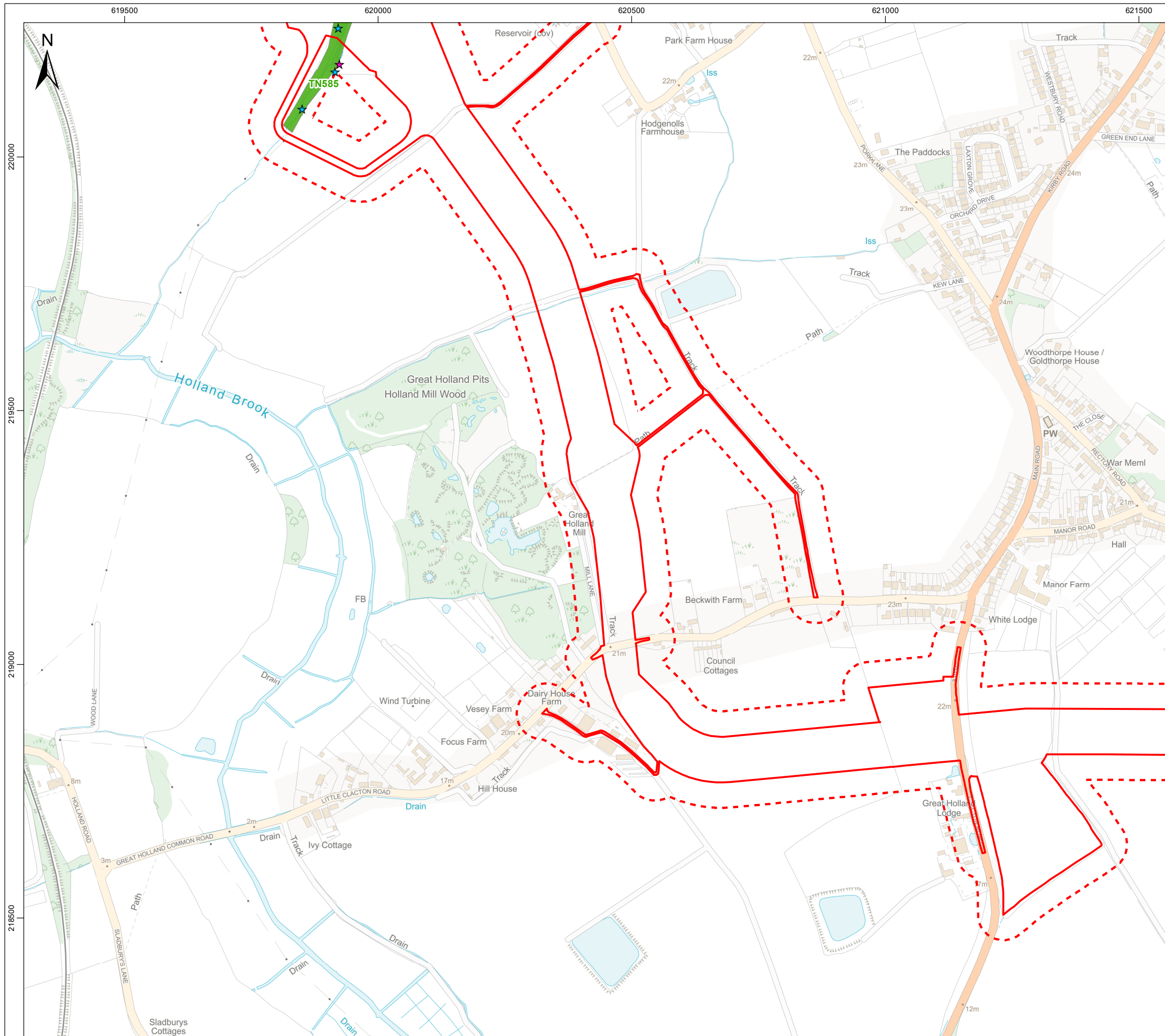
### Features Suitable for Supporting Large Populations of Reptiles

Rev	Date	Remarks	Drwn	Chkd
02	31/05/2024	Second issue	FC	GC
01	29/02/2024	First issue	JH	GC


Drawing Number: **PB9244-RHD-ZZ-ON-DR-GS-0455**      Figure Number: **23.10a**

Scale: 1:7,500      Plot Size: A3      Datum: OSGB36      Projection: BNG





- Legend**
- Onshore Project Area
  - Habitats and Species Study Area
- Reptile Habitat Suitability**
- Presence
- Reptile Species Presence**
- ★ Common Lizard
  - ★ Grass Snake



Data Source: © HaskoningDHV UK Ltd. 2024.  
 © Crown copyright and database rights 2024 Ordnance Survey 0100031673. Contains Ordnance Survey data © Crown copyright and database rights 2024.

Drawing Title

### Features Suitable for Supporting Large Populations of Reptiles

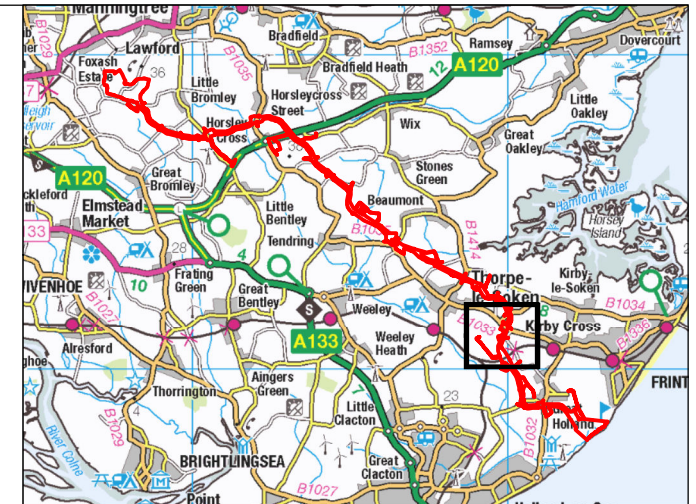
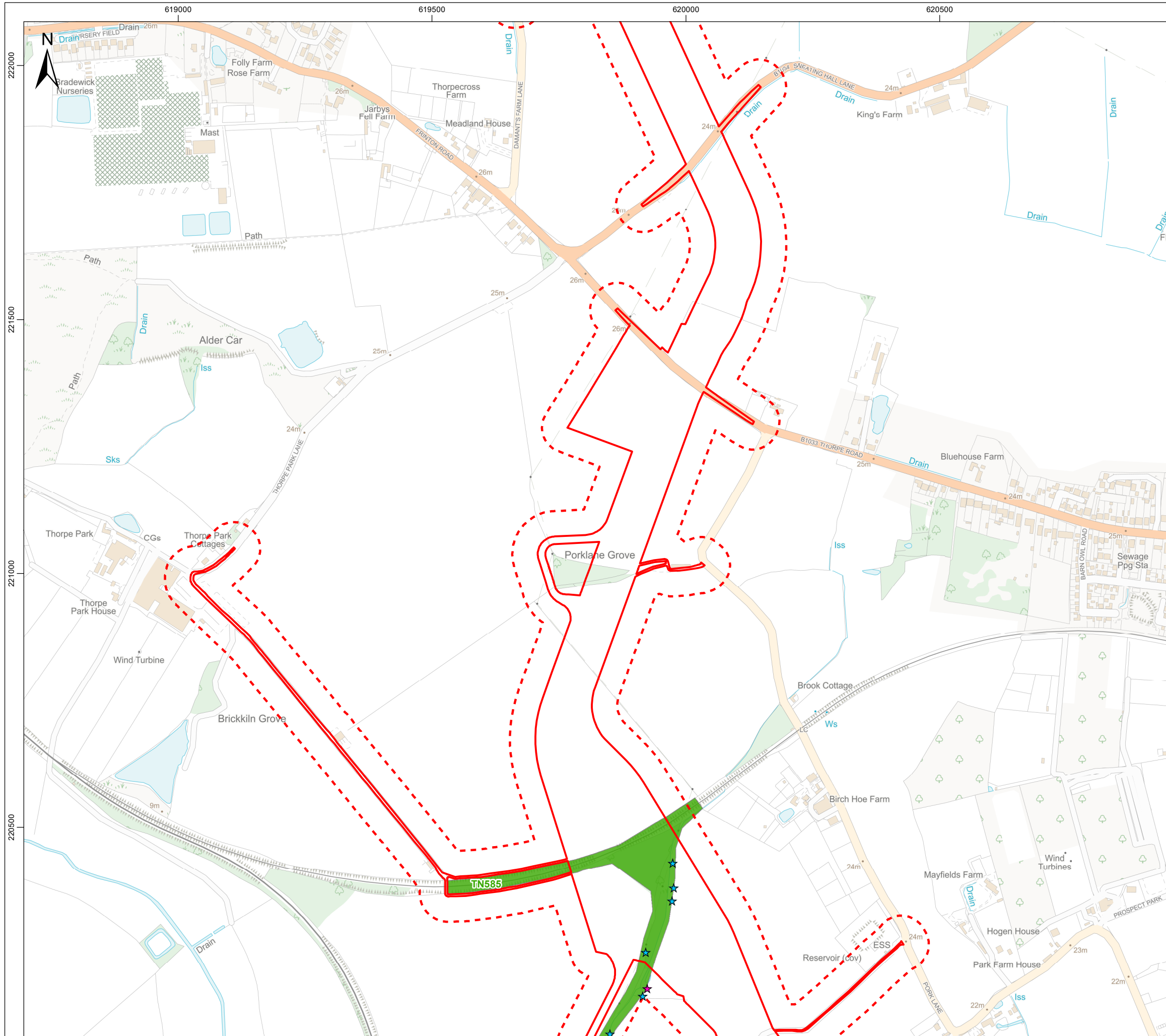
Rev	Date	Remarks	Drwn	Chkd
02	31/05/2024	Second issue	FC	GC
01	29/02/2024	First issue	JH	GC

Drawing Number <b>PB9244-RHD-ZZ-ON-DR-GS-0455</b>	Figure Number <b>23.10b</b>
--	--------------------------------


Scale 1:7,500	Plot Size A3	Datum OSGB36	Projection BNG
------------------	-----------------	-----------------	-------------------







- Legend**
- Onshore Project Area
  - Habitats and Species Study Area
- Reptile Habitat Suitability**
- Presence
- Reptile Species Presence**
- ★ Common Lizard
  - ★ Grass Snake



Data Source: © HaskoningDHV UK Ltd. 2024.  
 © Crown copyright and database rights 2024 Ordnance Survey 0100031673. Contains Ordnance Survey data © Crown copyright and database rights 2024.

Drawing Title

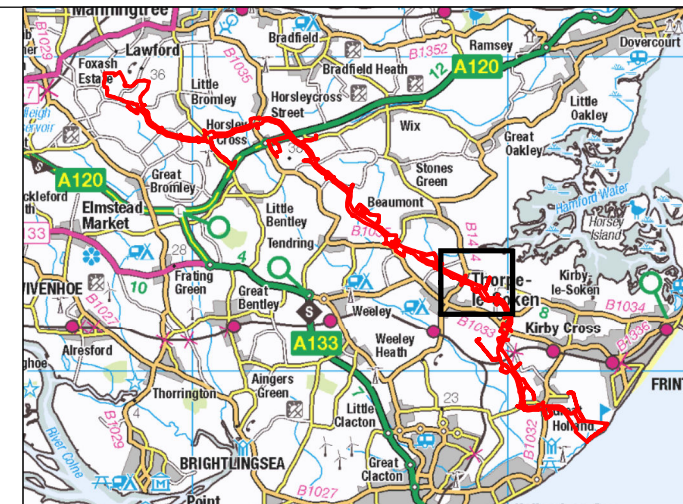
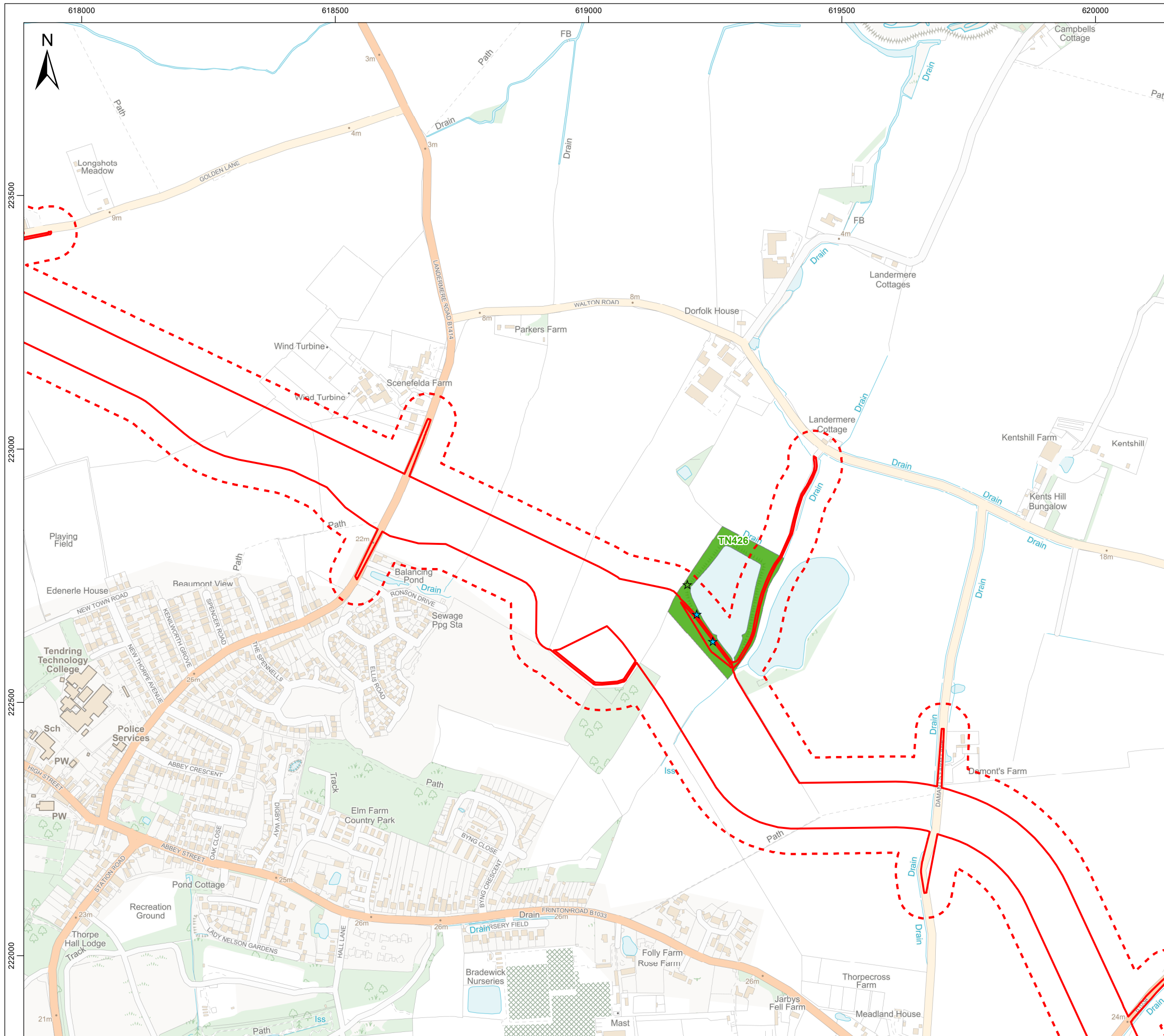
### Features Suitable for Supporting Large Populations of Reptiles

Rev	Date	Remarks	Drwn	Chkd
02	31/05/2024	Second issue	FC	GC
01	29/02/2024	First issue	JH	GC


Drawing Number <b>PB9244-RHD-ZZ-ON-DR-GS-0455</b>	Figure Number <b>23.10c</b>
--	--------------------------------

Scale 1:7,500	Plot Size A3	Datum OSGB36	Projection BNG
------------------	-----------------	-----------------	-------------------





- Legend**
- Onshore Project Area
  - Habitats and Species Study Area
- Reptile Habitat Suitability**
- Presence
- Reptile Species Presence**
- ★ Common Lizard
  - ☆ Unknown Species



Data Source: © HaskoningDHV UK Ltd. 2024.  
 © Crown copyright and database rights 2024 Ordnance Survey 0100031673. Contains Ordnance Survey data © Crown copyright and database rights 2024.

Drawing Title

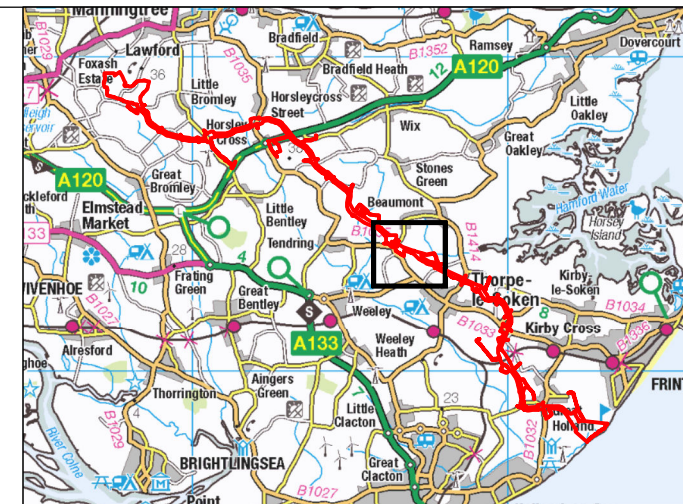
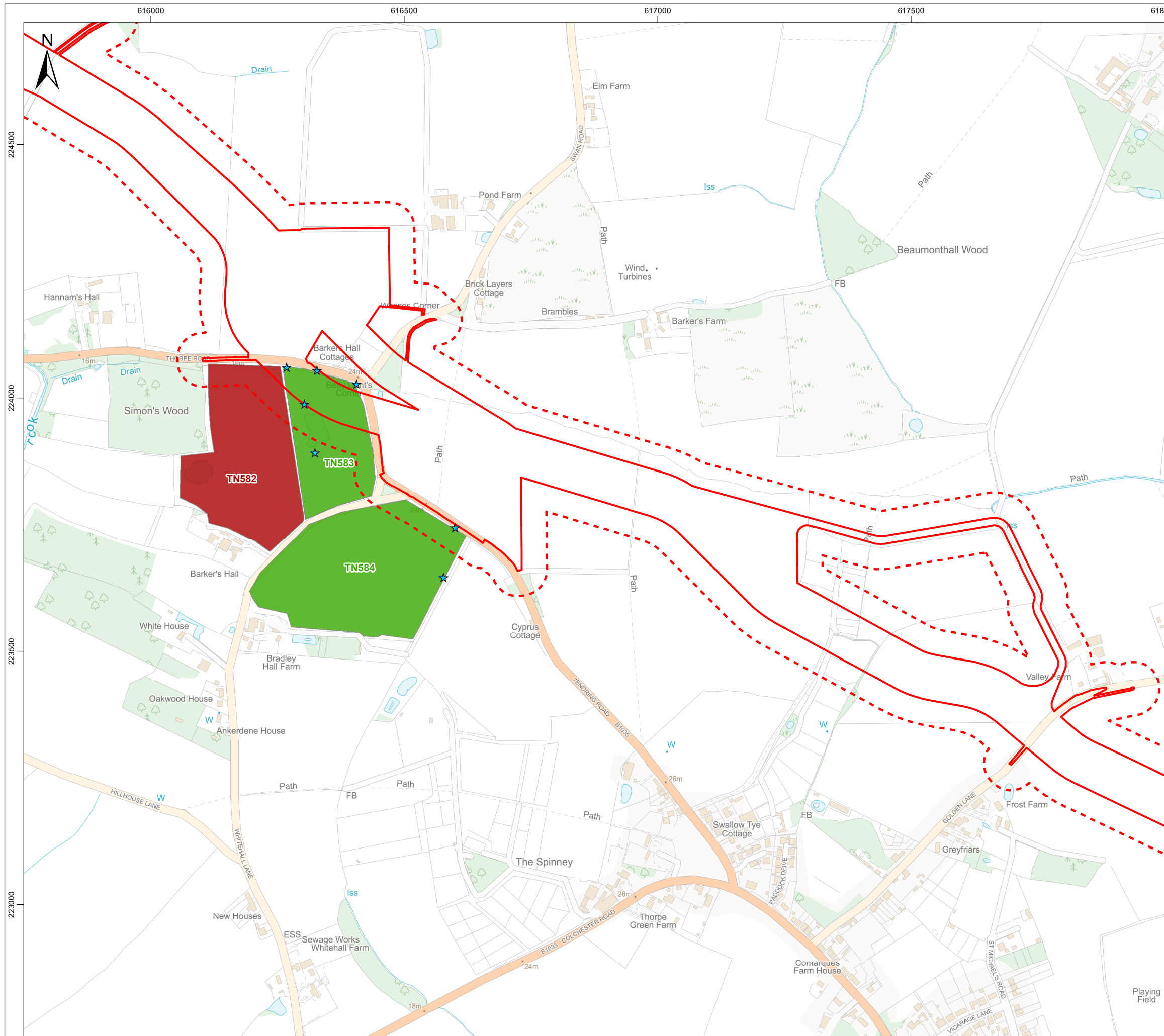
### Features Suitable for Supporting Large Populations of Reptiles

Rev	Date	Remarks	Drwn	Chkd
02	31/05/2024	Second issue	FC	GC
01	29/02/2024	First issue	JH	GC

Drawing Number <b>PB9244-RHD-ZZ-ON-DR-GS-0455</b>	Figure Number <b>23.10d</b>
--	--------------------------------

Scale 1:7,500	Plot Size A3	Datum OSGB36	Projection BNG
------------------	-----------------	-----------------	-------------------





**Legend**

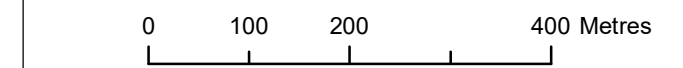
- Onshore Project Area
- Habitats and Species Study Area

**Reptile Habitat Suitability**

- Presence
- Absence

**Reptile Species Presence**

- ★ Common Lizard



Data Source: © HaskoningDHV UK Ltd. 2024.  
 © Crown copyright and database rights 2024 Ordnance Survey 0100031673. Contains Ordnance Survey data © Crown copyright and database rights 2024.

Drawing Title

### Features Suitable for Supporting Large Populations of Reptiles

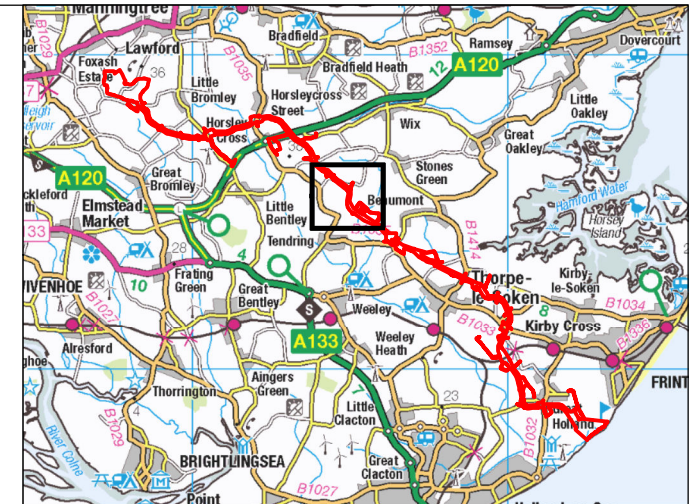
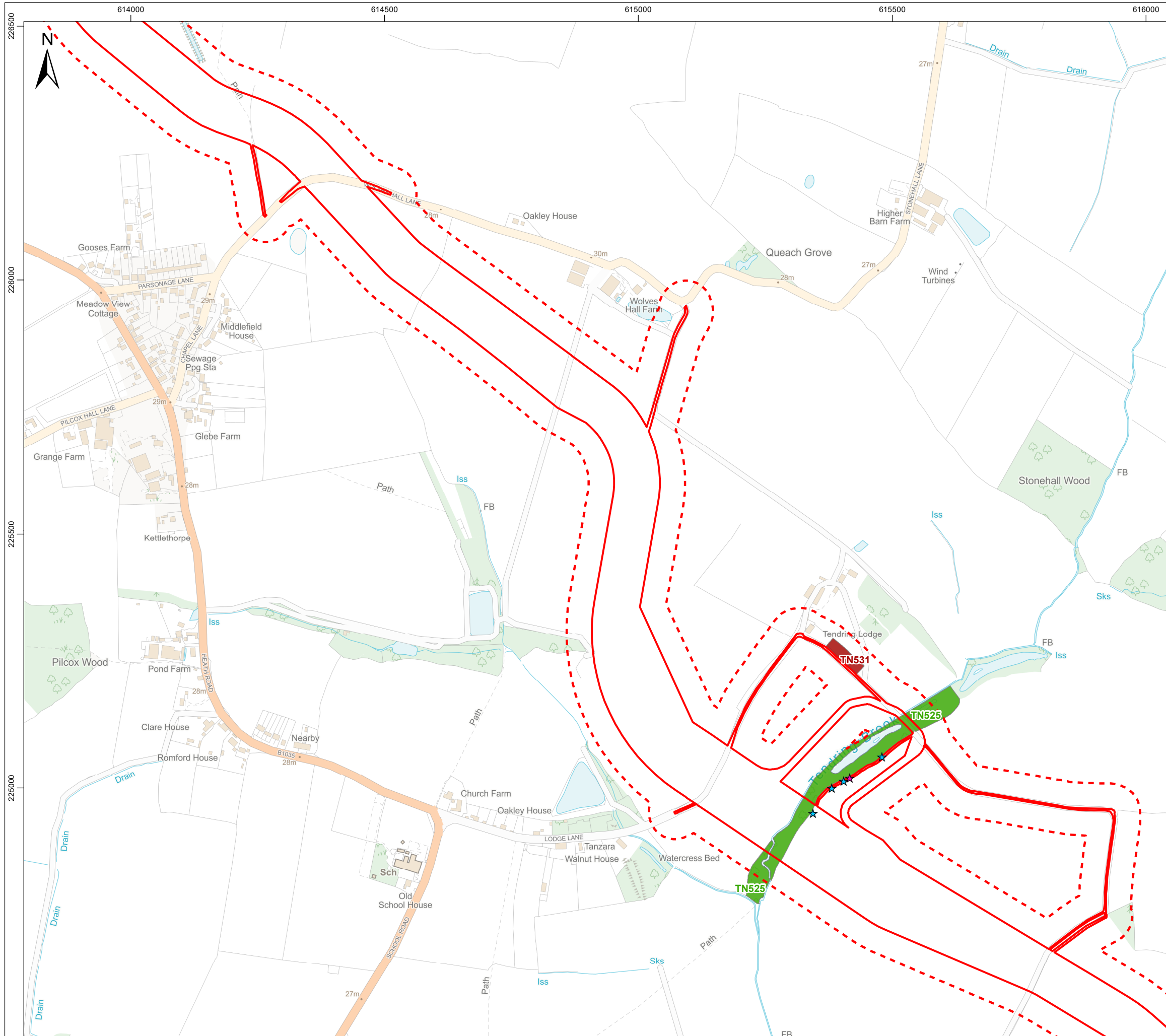
Rev	Date	Remarks	Drwn	Chkd
02	31/05/2024	Second issue	FC	GC
01	29/02/2024	First issue	JH	GC

Drawing Number <b>PB9244-RHD-ZZ-ON-DR-GS-0455</b>	Figure Number <b>23.10e</b>
--	--------------------------------

Scale 1:7,500	Plot Size A3	Datum OSGB36	Projection BNG
------------------	-----------------	-----------------	-------------------

**Royal HaskoningDHV**  
Enhancing Society Together

**NORTH FALLS**  
Offshore Wind Farm



**Legend**

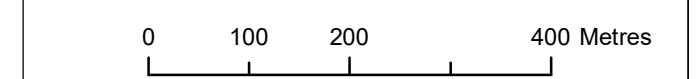
- Onshore Project Area
- Habitats and Species Study Area

**Reptile Habitat Suitability**

- Presence
- Absence

**Reptile Species Presence**

- ★ Common Lizard
- ★ Grass Snake



Data Source: © HaskoningDHV UK Ltd. 2024.  
 © Crown copyright and database rights 2024 Ordnance Survey 0100031673. Contains Ordnance Survey data © Crown copyright and database rights 2024.

Drawing Title

## Features Suitable for Supporting Large Populations of Reptiles

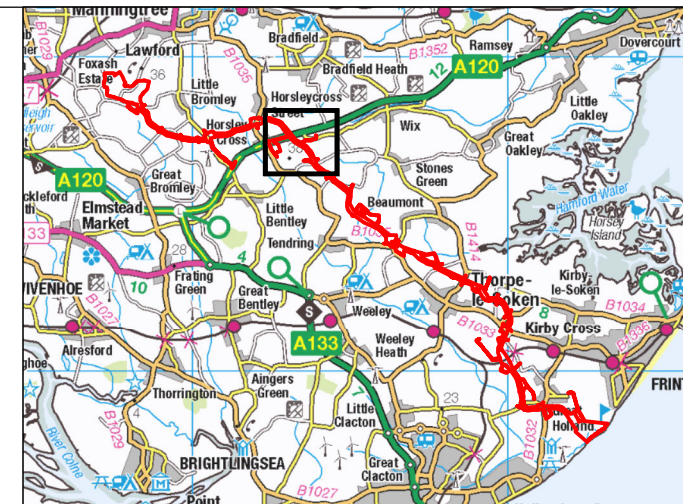
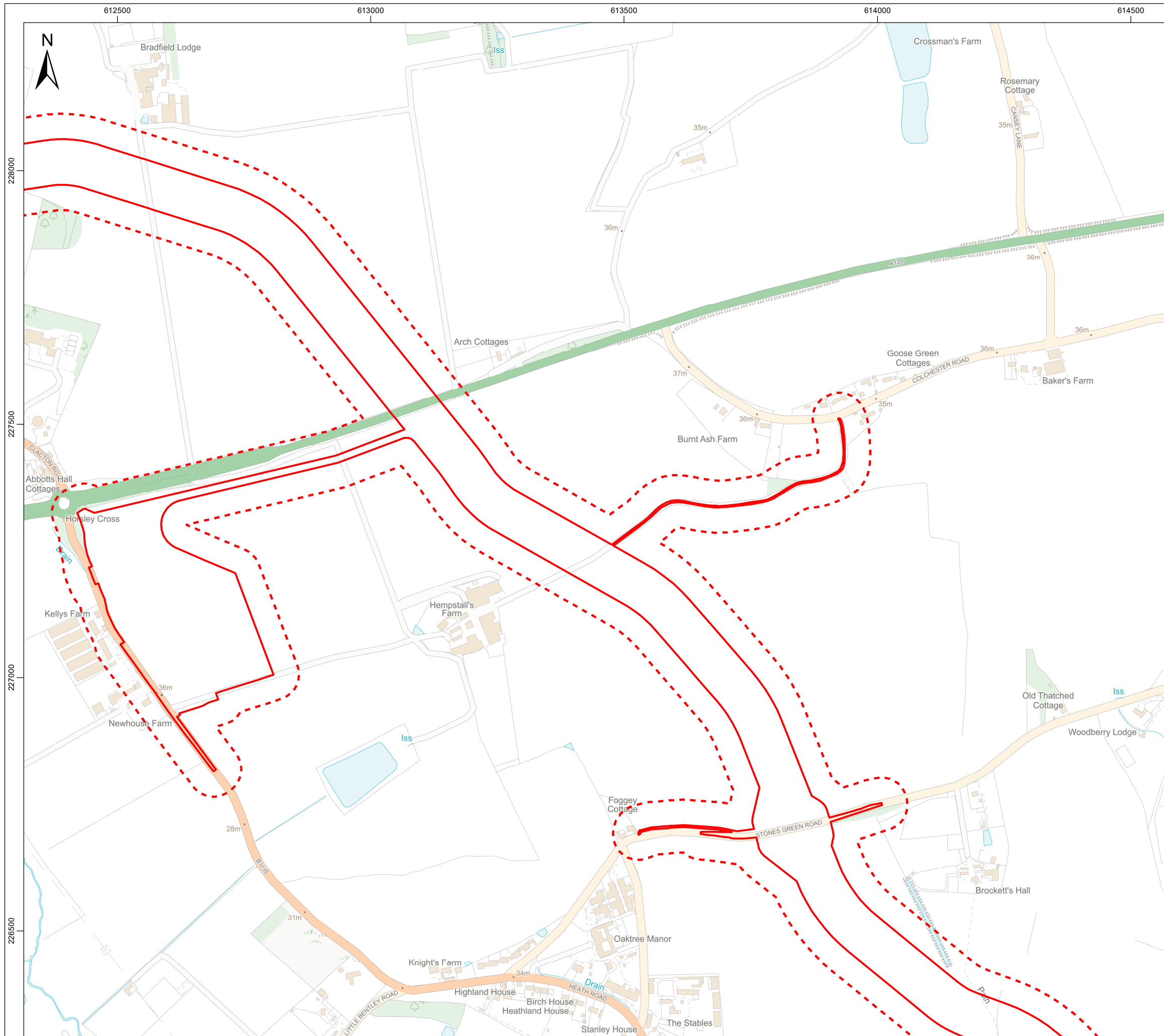
Rev	Date	Remarks	Drwn	Chkd
02	31/05/2024	Second issue	FC	GC
01	29/02/2024	First issue	JH	GC

Drawing Number <b>PB9244-RHD-ZZ-ON-DR-GS-0455</b>	Figure Number <b>23.10f</b>
--	--------------------------------

Scale 1:7,500	Plot Size A3	Datum OSGB36	Projection BNG
------------------	-----------------	-----------------	-------------------


**Royal HaskoningDHV**  
Enhancing Society Together

**NORTH FALLS**  
Offshore Wind Farm



**Legend**

- Onshore Project Area
- Habitats and Species Study Area



Data Source: © HaskoningDHV UK Ltd. 2024.  
 © Crown copyright and database rights 2024 Ordnance Survey 0100031673. Contains Ordnance Survey data © Crown copyright and database rights 2024.

Drawing Title

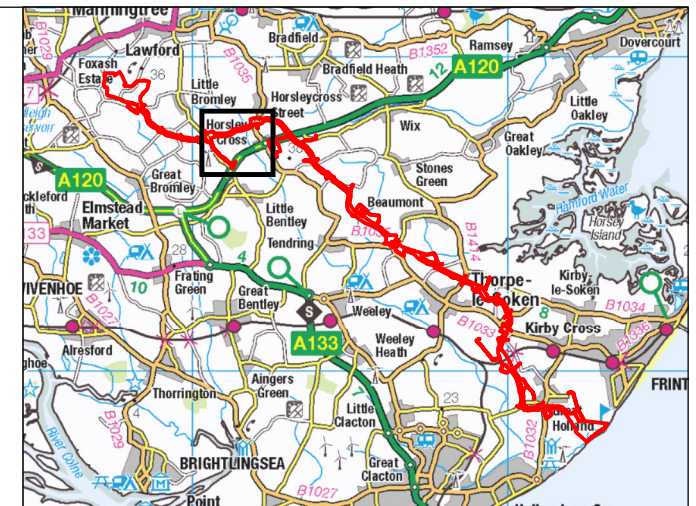
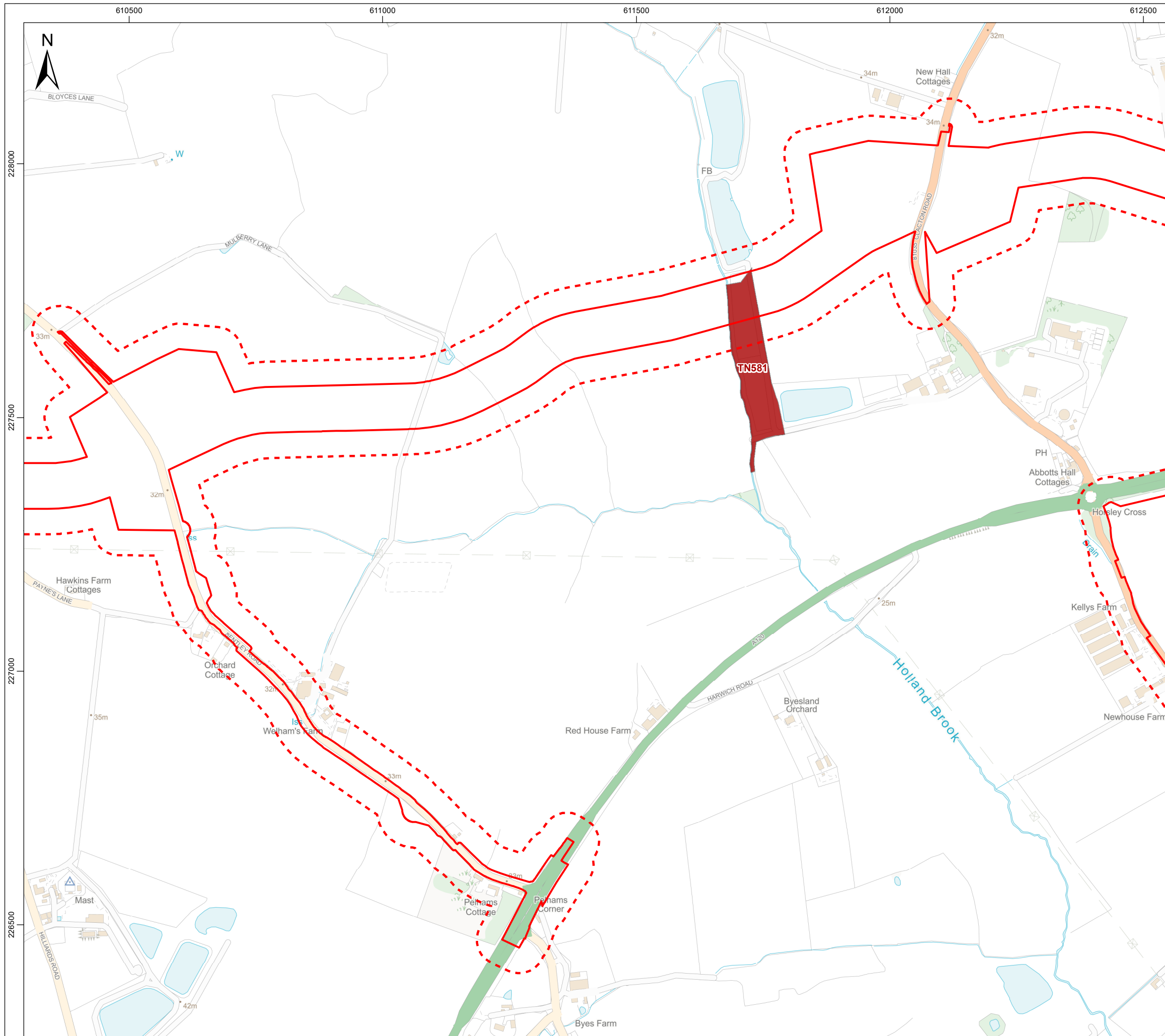
### Features Suitable for Supporting Large Populations of Reptiles

Rev	Date	Remarks	Drwn	Chkd
02	31/05/2024	Second issue	FC	GC
01	29/02/2024	First issue	JH	GC

Drawing Number <b>PB9244-RHD-ZZ-ON-DR-GS-0455</b>	Figure Number <b>23.10g</b>
--	--------------------------------

Scale 1:7,500	Plot Size A3	Datum OSGB36	Projection BNG
------------------	-----------------	-----------------	-------------------






**Legend**

- Onshore Project Area
- Habitats and Species Study Area

**Reptile Habitat Suitability**

- Absence



Data Source: © HaskoningDHV UK Ltd. 2024.  
 © Crown copyright and database rights 2024 Ordnance Survey 0100031673. Contains Ordnance Survey data © Crown copyright and database rights 2024.

Drawing Title

### Features Suitable for Supporting Large Populations of Reptiles

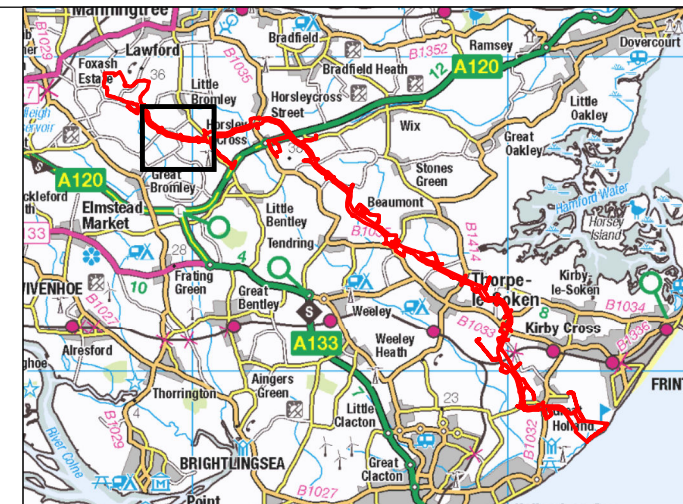
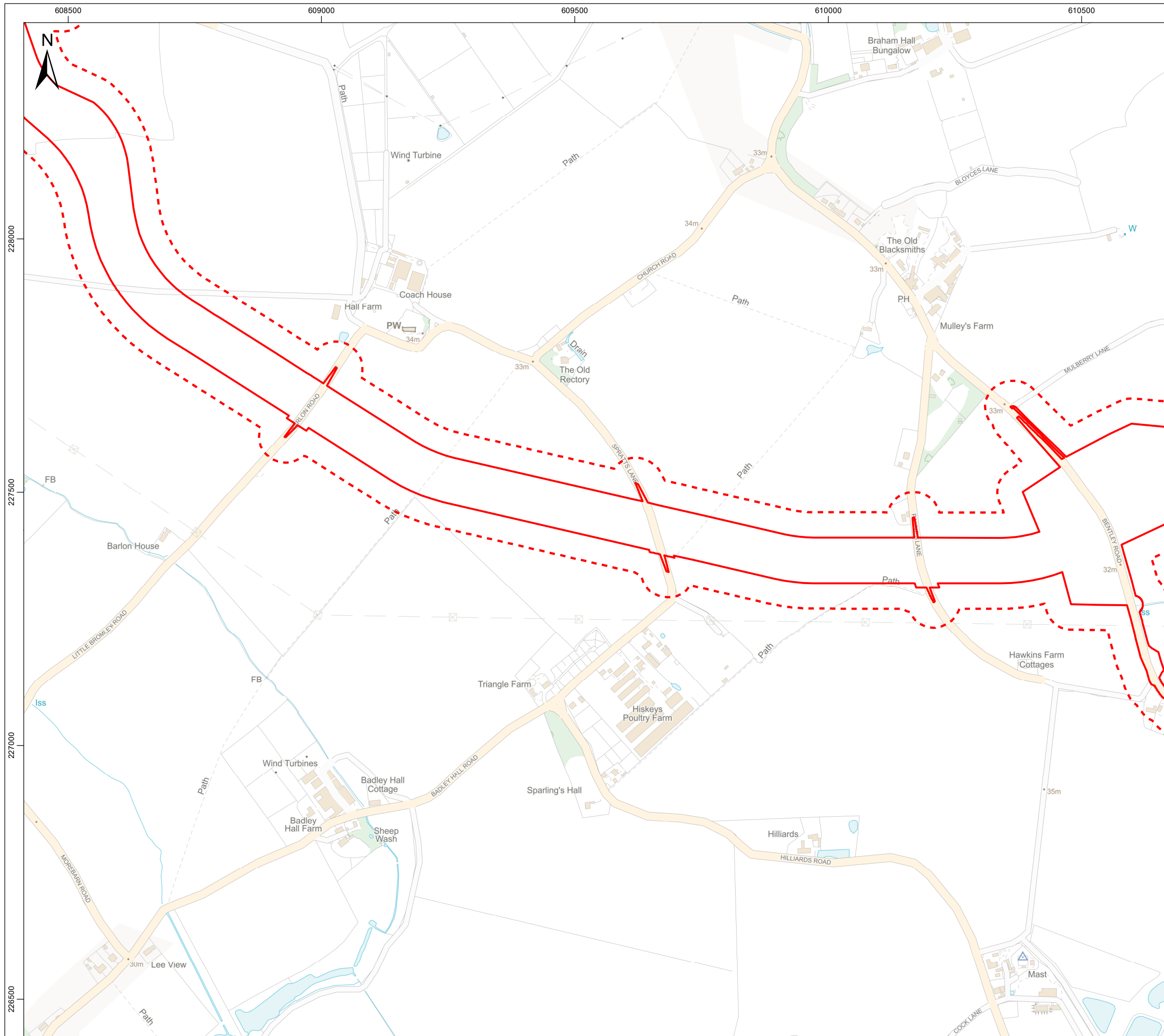
Rev	Date	Remarks	Drwn	Chkd
02	31/05/2024	Second issue	FC	GC
01	29/02/2024	First issue	JH	GC

Drawing Number <b>PB9244-RHD-ZZ-ON-DR-GS-0455</b>	Figure Number <b>23.10h</b>
--	--------------------------------

Scale 1:7,500	Plot Size A3	Datum OSGB36	Projection BNG
------------------	-----------------	-----------------	-------------------


**Royal HaskoningDHV**  
Enhancing Society Together

**NORTH FALLS**  
Offshore Wind Farm



**Legend**

- Onshore Project Area
- Habitats and Species Study Area



Data Source: © HaskoningDHV UK Ltd. 2024.  
 © Crown copyright and database rights 2024 Ordnance Survey 0100031673. Contains Ordnance Survey data © Crown copyright and database rights 2024.

Drawing Title

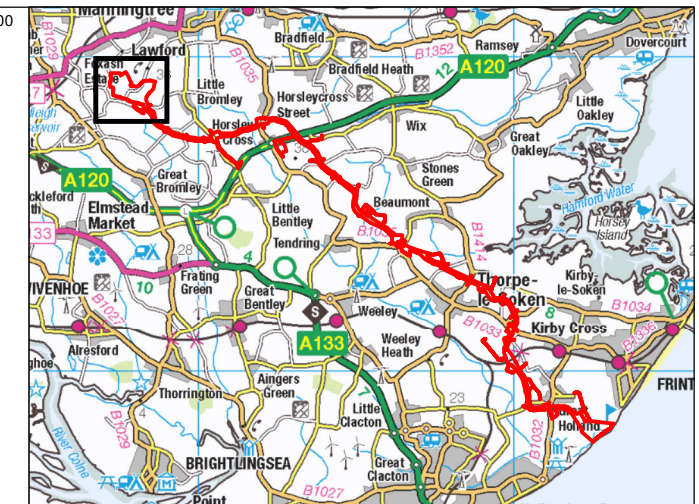
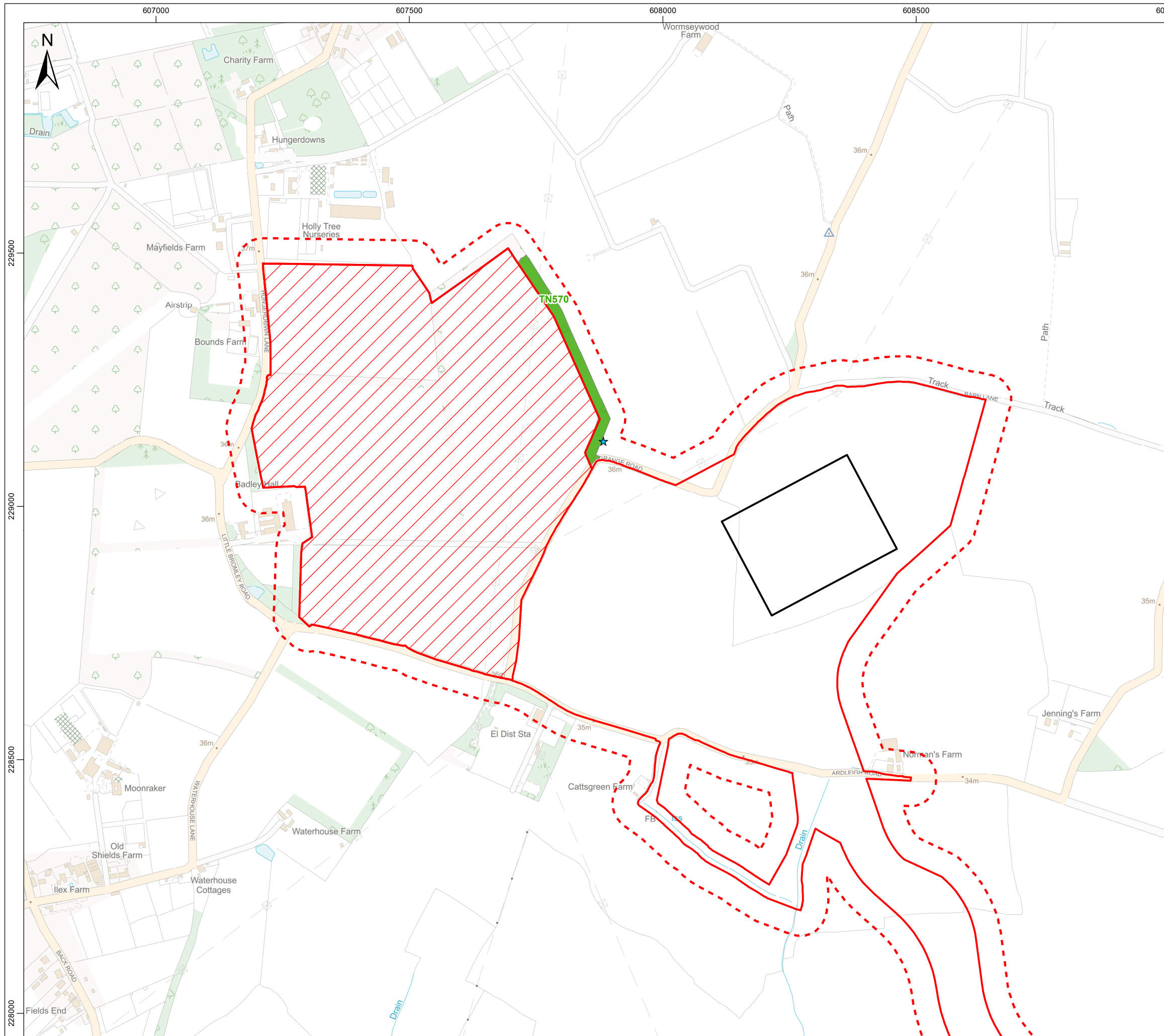
### Features Suitable for Supporting Large Populations of Reptiles

Rev	Date	Remarks	Drwn	Chkd
02	31/05/2024	Second issue	FC	GC
01	29/02/2024	First issue	JH	GC

Drawing Number: **PB9244-RHD-ZZ-ON-DR-GS-0455**      Figure Number: **23.10i**

Scale: 1:7,500      Plot Size: A3      Datum: OSGB36      Projection: BNG





**Legend**


- Onshore Project Area
- Onshore Substation
- East Anglia Connection Node (EACN)
- Habitats and Species Study Area

**Reptile Habitat Suitability**

- Presence

**Reptile Species Presence**

- ★ Common Lizard



Data Source: © HaskoningDHV UK Ltd. 2024.  
 © Crown copyright and database rights 2024 Ordnance Survey 0100031673. Contains Ordnance Survey data © Crown copyright and database rights 2024.

Drawing Title

## Features Suitable for Supporting Large Populations of Reptiles

Rev	Date	Remarks	Drwn	Chkd
02	31/05/2024	Second issue	FC	GC
01	29/02/2024	First issue	JH	GC

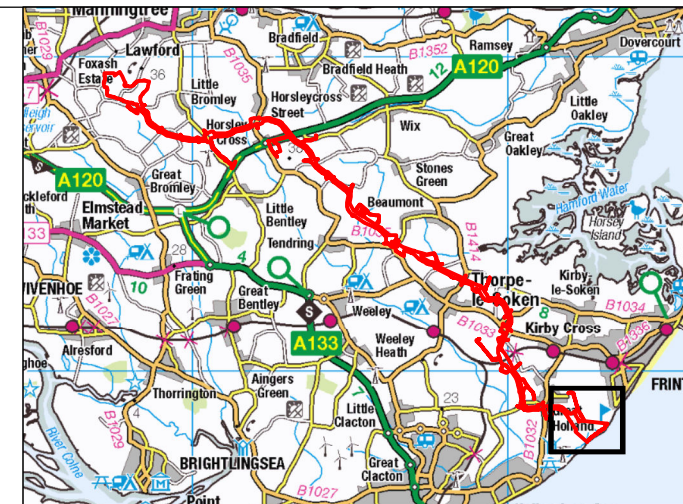
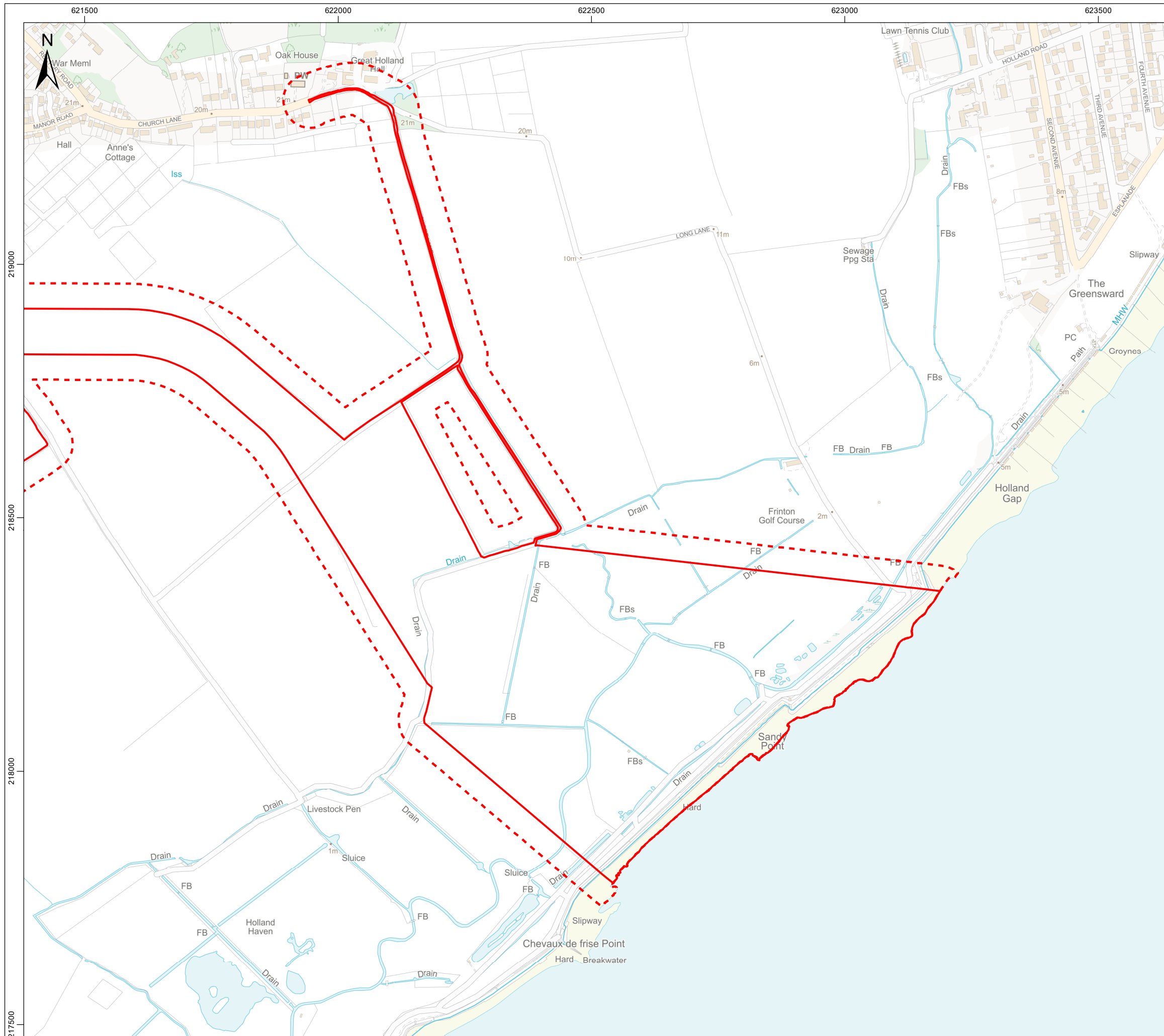
Drawing Number <b>PB9244-RHD-ZZ-ON-DR-GS-0455</b>	Figure Number <b>23.10j</b>
--	--------------------------------

Scale 1:7,500	Plot Size A3	Datum OSGB36	Projection BNG
------------------	-----------------	-----------------	-------------------

**Royal HaskoningDHV**  
Enhancing Society Together


**NORTH FALLS**  
Offshore Wind Farm





**Legend**

- Onshore Project Area
- Habitats and Species Study Area



Data Source: © HaskoningDHV UK Ltd. 2024.  
 © Crown copyright and database rights 2024 Ordnance Survey 0100031673. Contains Ordnance Survey data © Crown copyright and database rights 2024.

Drawing Title

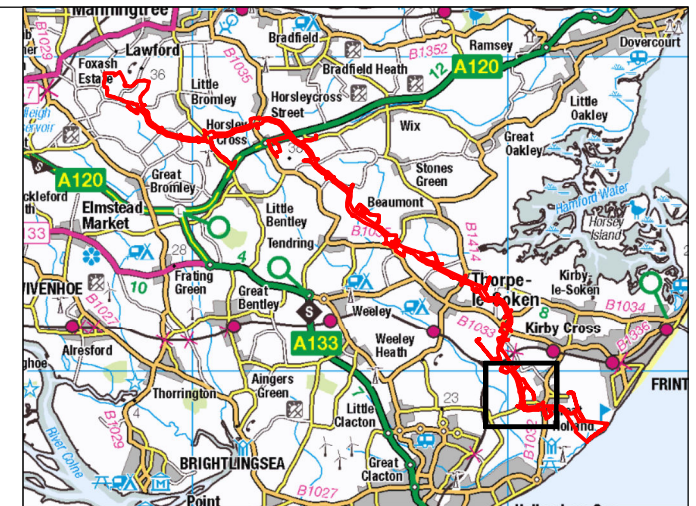
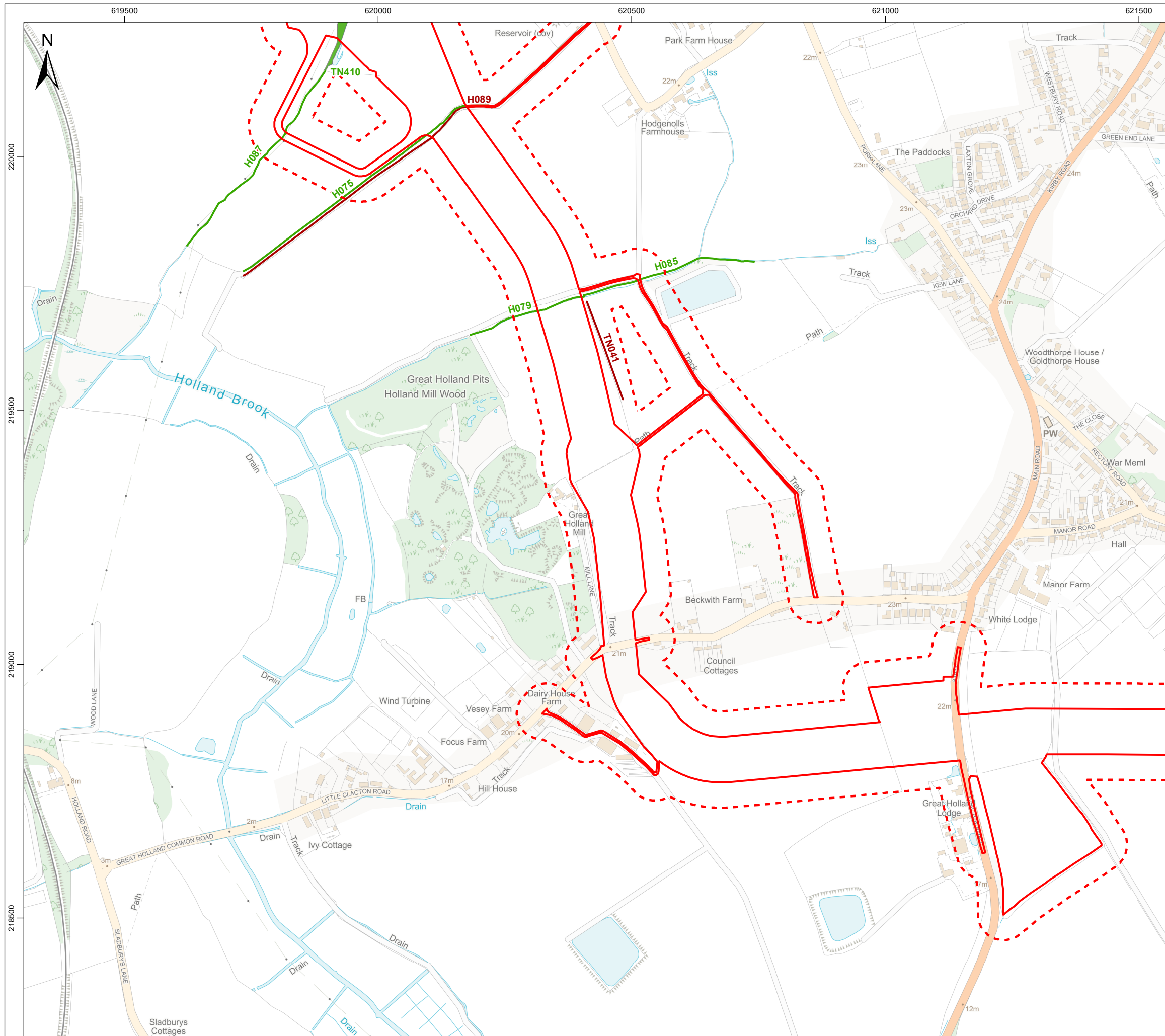
### Features Suitable for Supporting Hazel Dormice

Rev	Date	Remarks	Drwn	Chkd
02	31/05/2024	Second issue	FC	GC
01	29/02/2024	First issue	JH	GC

Drawing Number: **PB9244-RHD-ZZ-ON-DR-GS-0456** Figure Number: **23.11a**

Scale: 1:7,500 Plot Size: A3 Datum: OSGB36 Projection: BNG






**Legend**

- Onshore Project Area
- Habitats and Species Study Area

**Hazel Dormice Habitat Suitability**

- Presence
- Absence
- Presence



Data Source: © HaskoningDHV UK Ltd. 2024.  
 © Crown copyright and database rights 2024 Ordnance Survey 0100031673. Contains Ordnance Survey data © Crown copyright and database rights 2024.

Drawing Title

### Features Suitable for Supporting Hazel Dormice

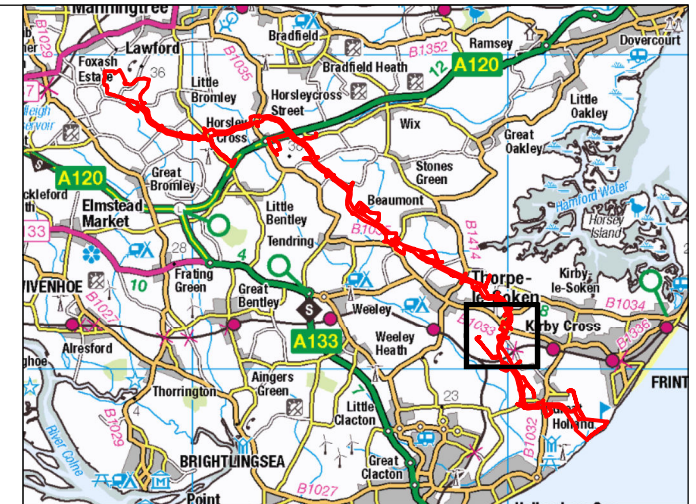
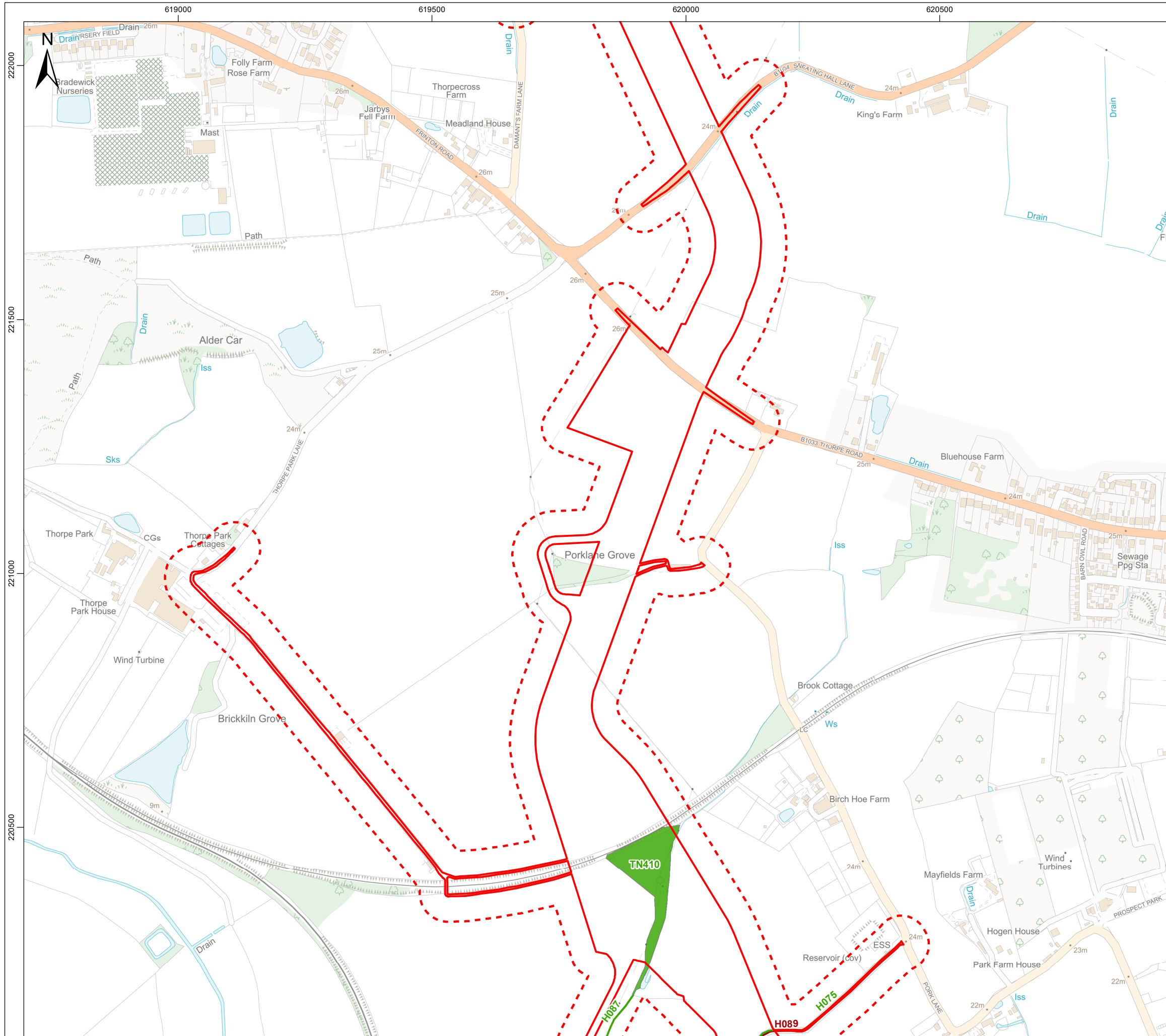
Rev	Date	Remarks	Drwn	Chkd
02	31/05/2024	Second issue	FC	GC
01	29/02/2024	First issue	JH	GC

Drawing Number <b>PB9244-RHD-ZZ-ON-DR-GS-0456</b>	Figure Number <b>23.11b</b>
--	--------------------------------

Scale 1:7,500	Plot Size A3	Datum OSGB36	Projection BNG
------------------	-----------------	-----------------	-------------------

**Royal HaskoningDHV**  
Enhancing Society Together

**NORTH FALLS**  
Offshore Wind Farm

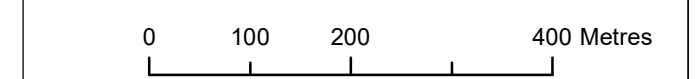


**Legend**

- Onshore Project Area
- Habitats and Species Study Area

**Hazel Dormice Habitat Suitability**

- Presence
- Absence
- Presence



Data Source: © HaskoningDHV UK Ltd. 2024.  
 © Crown copyright and database rights 2024 Ordnance Survey 0100031673. Contains Ordnance Survey data © Crown copyright and database rights 2024.

Drawing Title

### Features Suitable for Supporting Hazel Dormice

Rev	Date	Remarks	Drwn	Chkd
02	31/05/2024	Second issue	FC	GC
01	29/02/2024	First issue	JH	GC

Drawing Number	Figure Number
<b>PB9244-RHD-ZZ-ON-DR-GS-0456</b>	<b>23.11c</b>

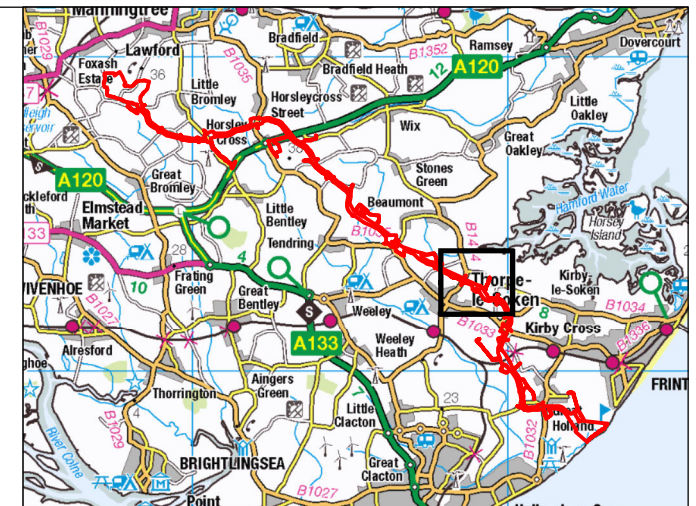
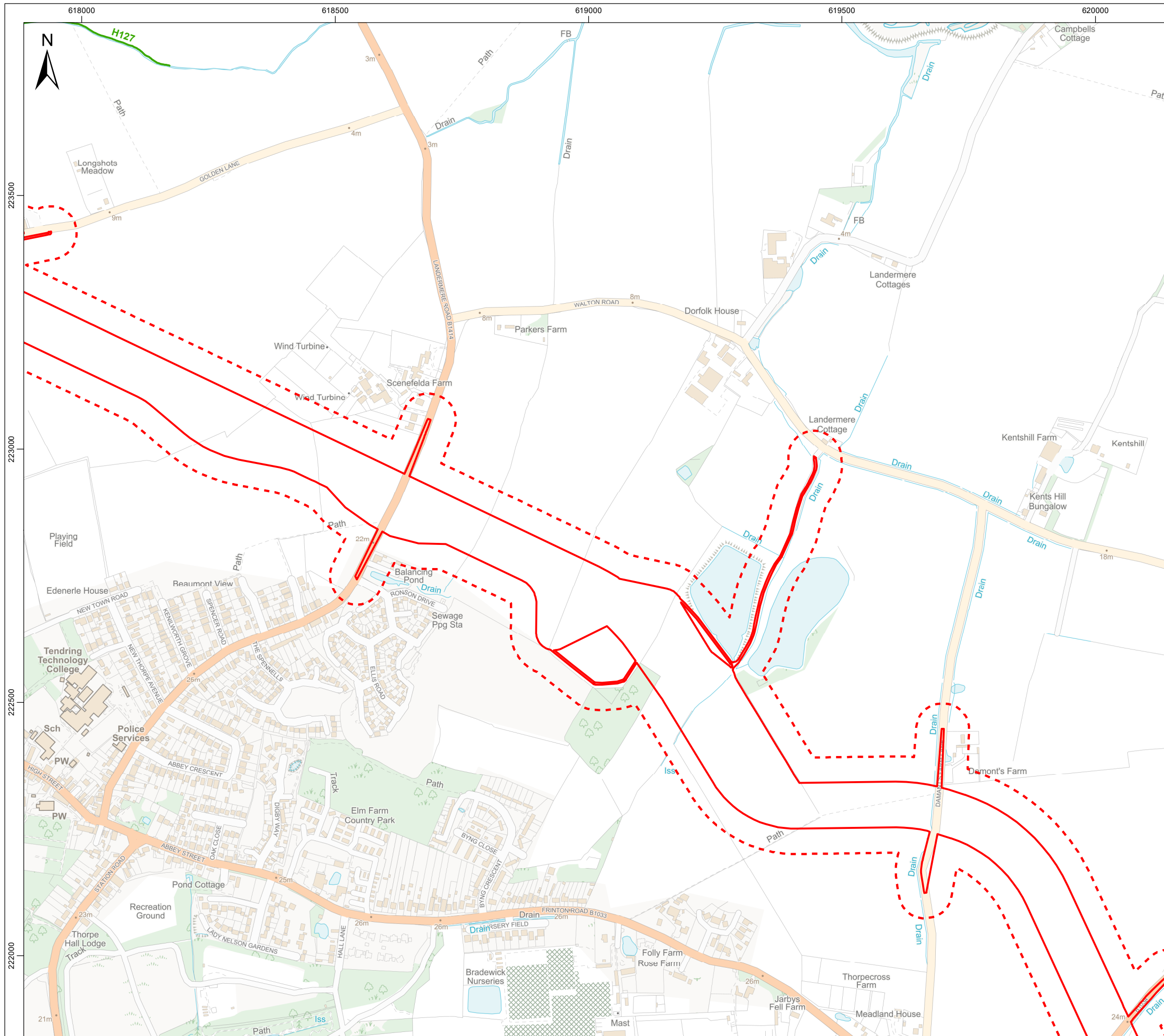
Scale	Plot Size	Datum	Projection
1:7,500	A3	OSGB36	BNG



**Royal HaskoningDHV**  
Enhancing Society Together




**NORTH FALLS**  
Offshore Wind Farm



**Legend**

- Onshore Project Area
- Habitats and Species Study Area
- Hazel Dormice Habitat Suitability
- Presence



Data Source: © HaskoningDHV UK Ltd. 2024.  
 © Crown copyright and database rights 2024 Ordnance Survey 0100031673. Contains Ordnance Survey data © Crown copyright and database rights 2024.

Drawing Title

### Features Suitable for Supporting Hazel Dormice

Rev	Date	Remarks	Drwn	Chkd
02	31/05/2024	Second issue	FC	GC
01	29/02/2024	First issue	JH	GC

Drawing Number	Figure Number
<b>PB9244-RHD-ZZ-ON-DR-GS-0456</b>	<b>23.11d</b>

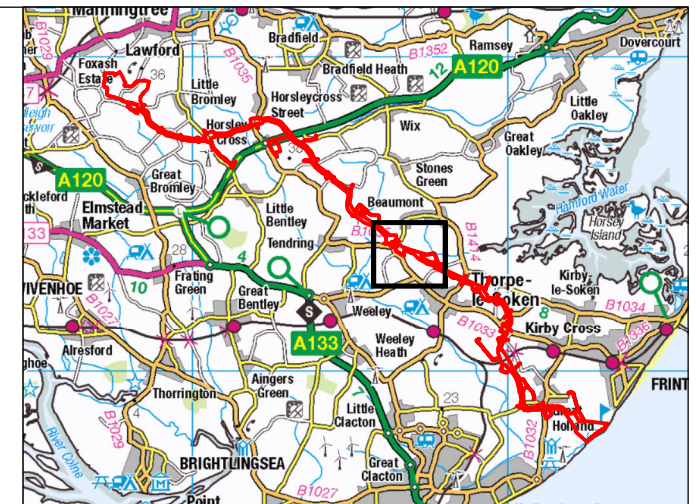
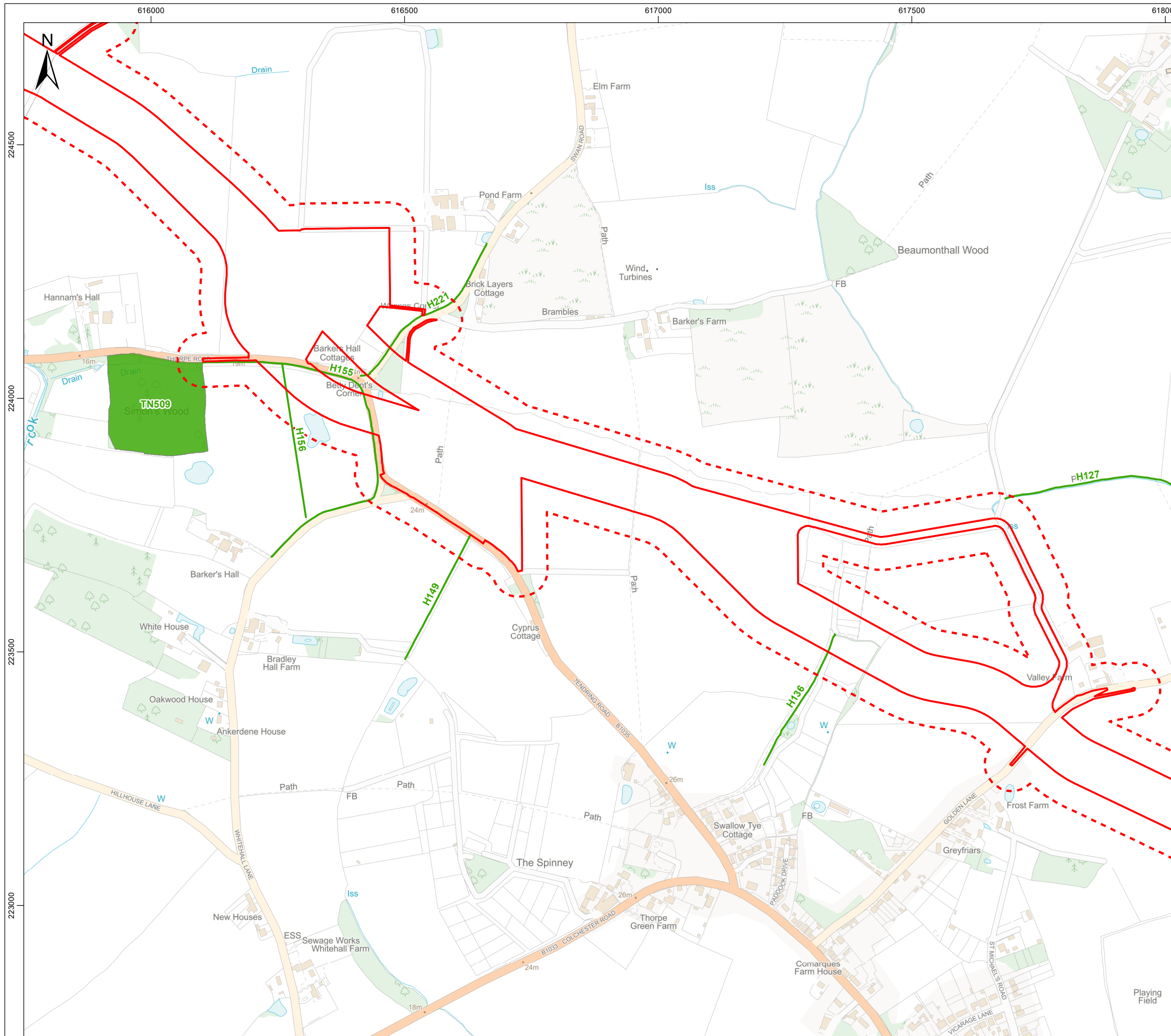
Scale	Plot Size	Datum	Projection
1:7,500	A3	OSGB36	BNG



**Royal HaskoningDHV**  
Enhancing Society Together



**NORTH FALLS**  
Offshore Wind Farm




**Legend**

- Onshore Project Area
- Habitats and Species Study Area

**Hazel Dormice Habitat Suitability**

- Presence
- Presence



Data Source: © HaskoningDHV UK Ltd. 2024.  
 © Crown copyright and database rights 2024 Ordnance Survey 0100031673. Contains Ordnance Survey data © Crown copyright and database rights 2024.

Drawing Title

### Features Suitable for Supporting Hazel Dormice

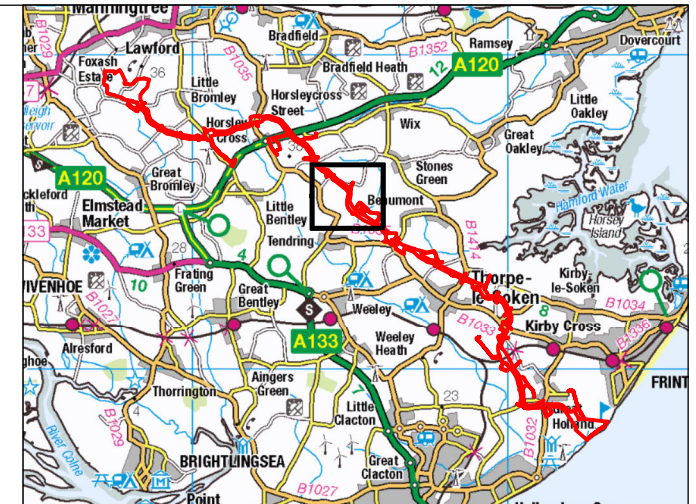
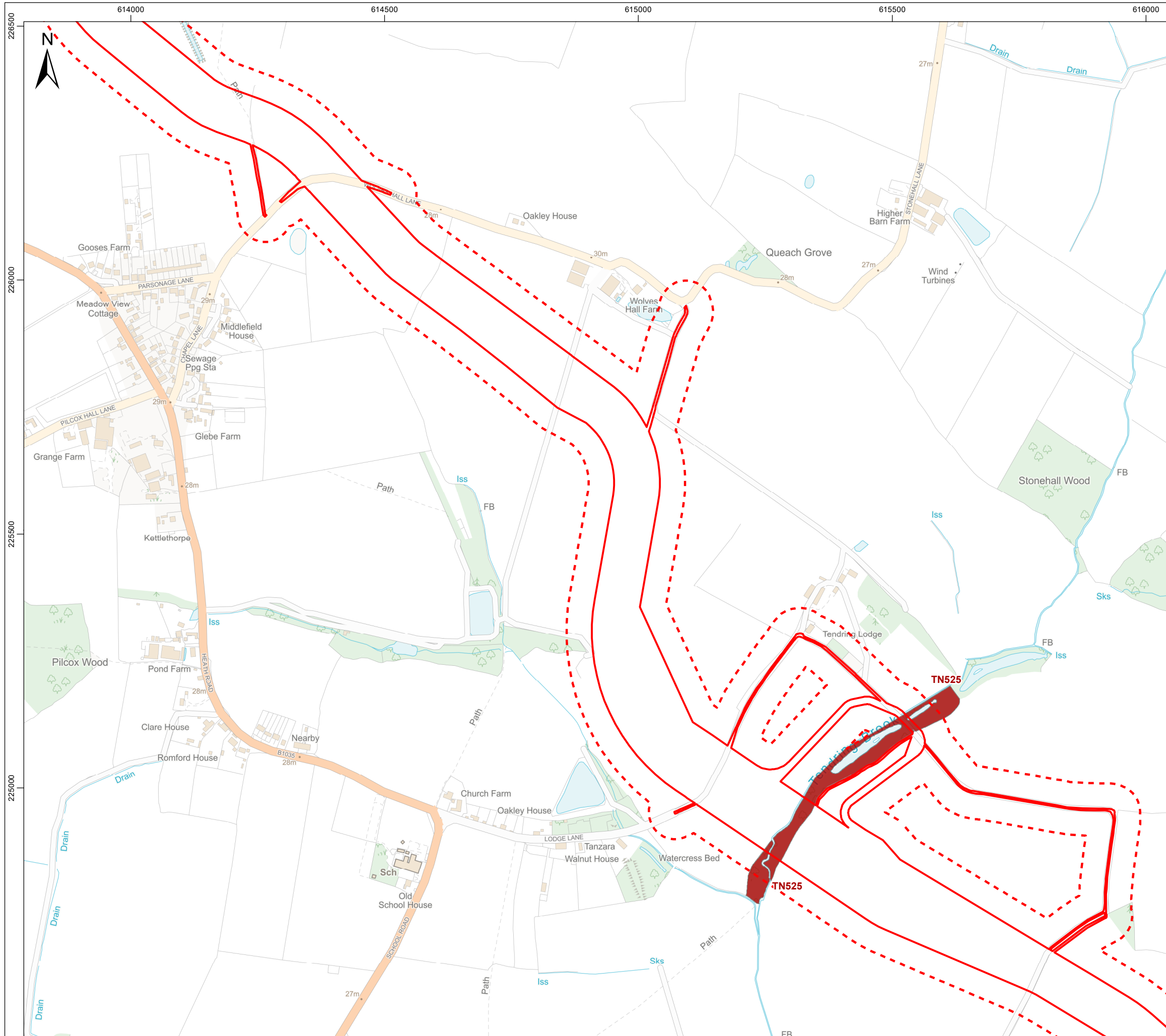
Rev	Date	Remarks	Drwn	Chkd
02	31/05/2024	Second issue	FC	GC
01	29/02/2024	First issue	JH	GC

Drawing Number <b>PB9244-RHD-ZZ-ON-DR-GS-0456</b>	Figure Number <b>23.11e</b>
--	--------------------------------

Scale 1:7,500	Plot Size A3	Datum OSGB36	Projection BNG
------------------	-----------------	-----------------	-------------------

**Royal HaskoningDHV**  
Enhancing Society Together

**NORTH FALLS**  
Offshore Wind Farm




**Legend**

- Onshore Project Area
- Habitats and Species Study Area

**Hazel Dormice Habitat Suitability**

- Absence



Data Source: © HaskoningDHV UK Ltd. 2024.  
 © Crown copyright and database rights 2024 Ordnance Survey 0100031673. Contains Ordnance Survey data © Crown copyright and database rights 2024.

Drawing Title

### Features Suitable for Supporting Hazel Dormice

Rev	Date	Remarks	Drwn	Chkd
02	31/05/2024	Second issue	FC	GC
01	29/02/2024	First issue	JH	GC

Drawing Number	Figure Number
<b>PB9244-RHD-ZZ-ON-DR-GS-0456</b>	<b>23.11f</b>

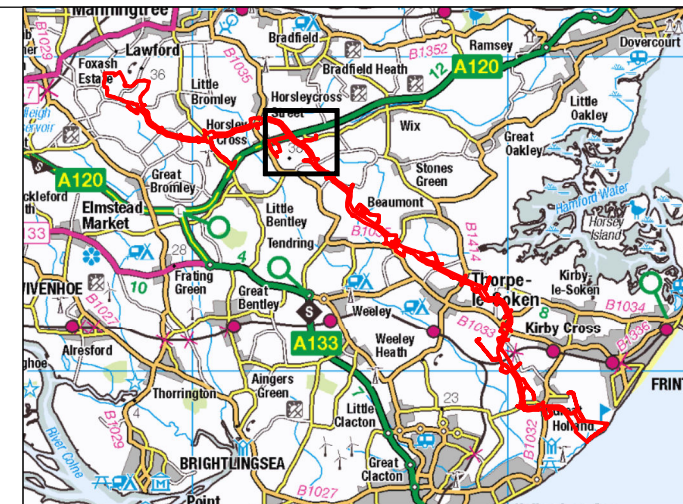
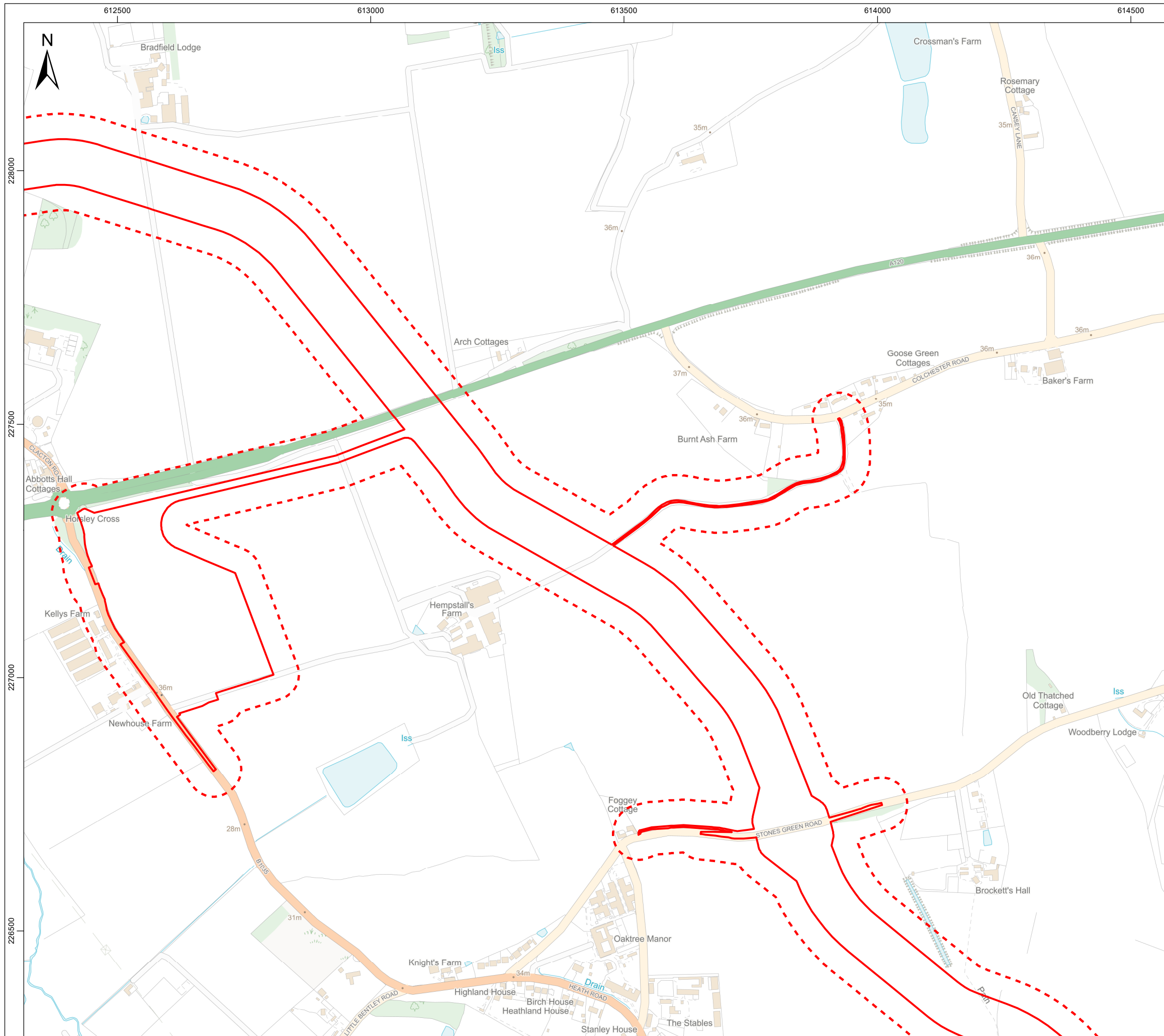
Scale	Plot Size	Datum	Projection
1:7,500	A3	OSGB36	BNG



**Royal HaskoningDHV**  
Enhancing Society Together




**NORTH FALLS**  
Offshore Wind Farm



**Legend**

- Onshore Project Area
- Habitats and Species Study Area



Data Source: © HaskoningDHV UK Ltd. 2024.  
 © Crown copyright and database rights 2024 Ordnance Survey 0100031673. Contains Ordnance Survey data © Crown copyright and database rights 2024.

Drawing Title

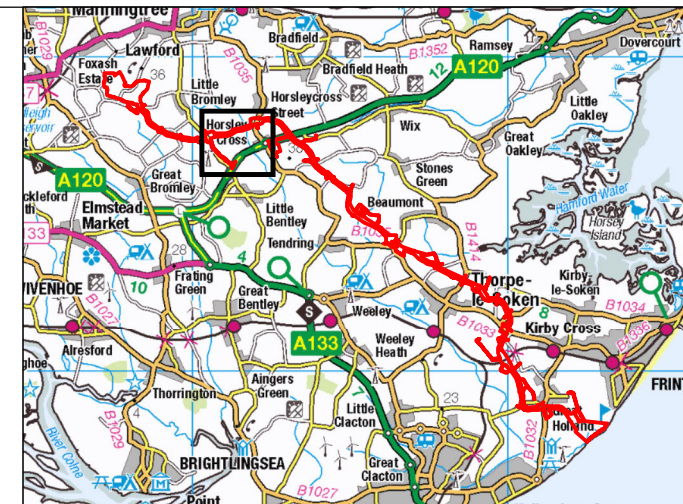
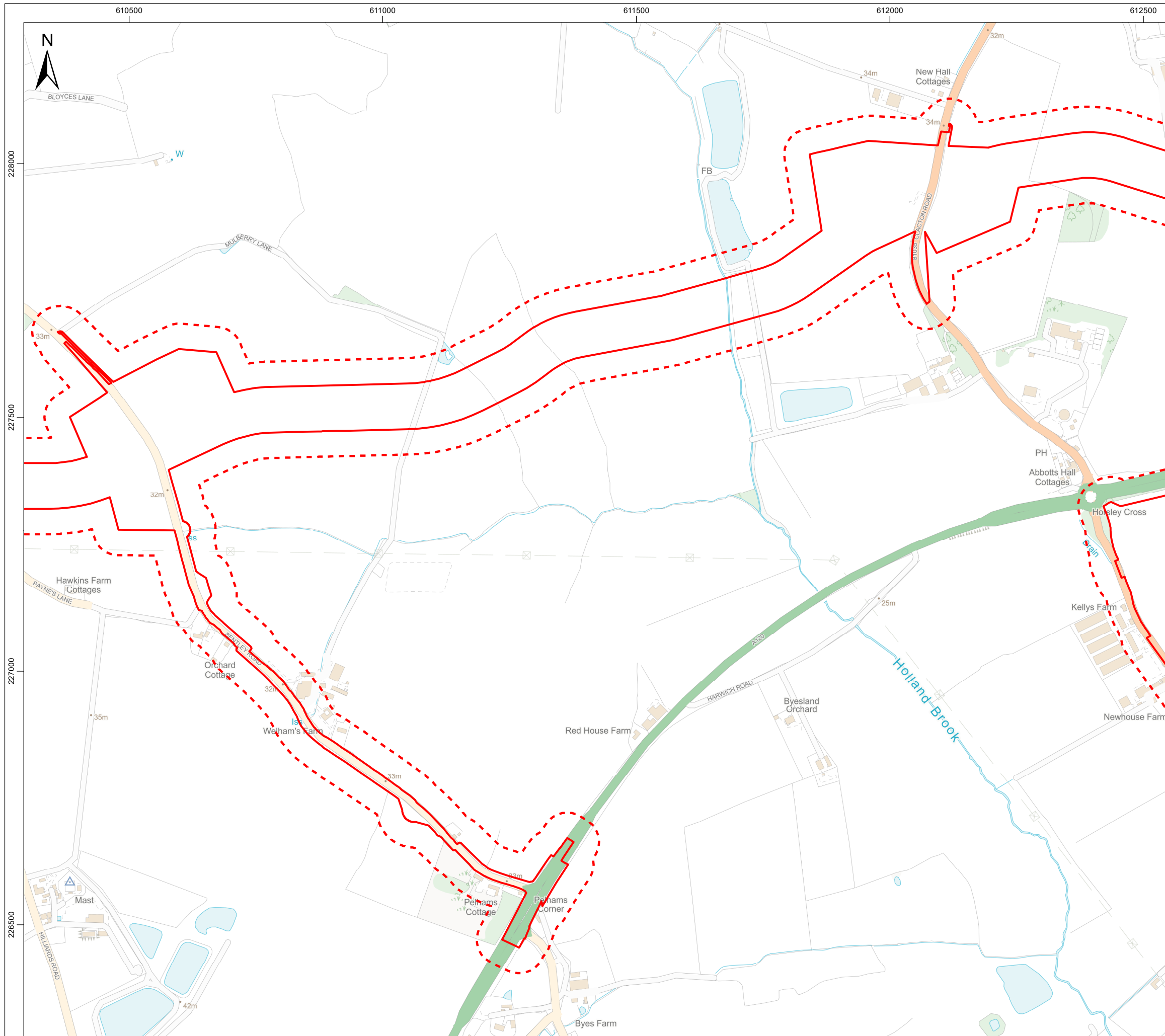
### Features Suitable for Supporting Hazel Dormice

Rev	Date	Remarks	Drwn	Chkd
02	31/05/2024	Second issue	FC	GC
01	29/02/2024	First issue	JH	GC

Drawing Number: **PB9244-RHD-ZZ-ON-DR-GS-0456**      Figure Number: **23.11g**


Scale: 1:7,500      Plot Size: A3      Datum: OSGB36      Projection: BNG





**Legend**

- Onshore Project Area
- Habitats and Species Study Area



Data Source: © HaskoningDHV UK Ltd. 2024.  
 © Crown copyright and database rights 2024 Ordnance Survey 0100031673. Contains Ordnance Survey data © Crown copyright and database rights 2024.

Drawing Title

### Features Suitable for Supporting Hazel Dormice

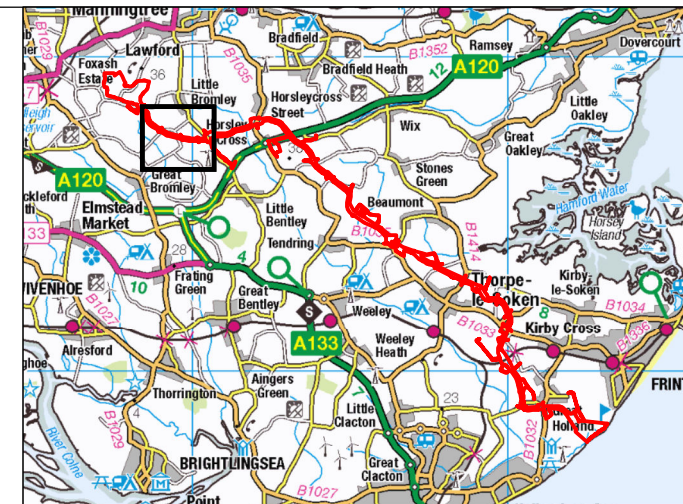
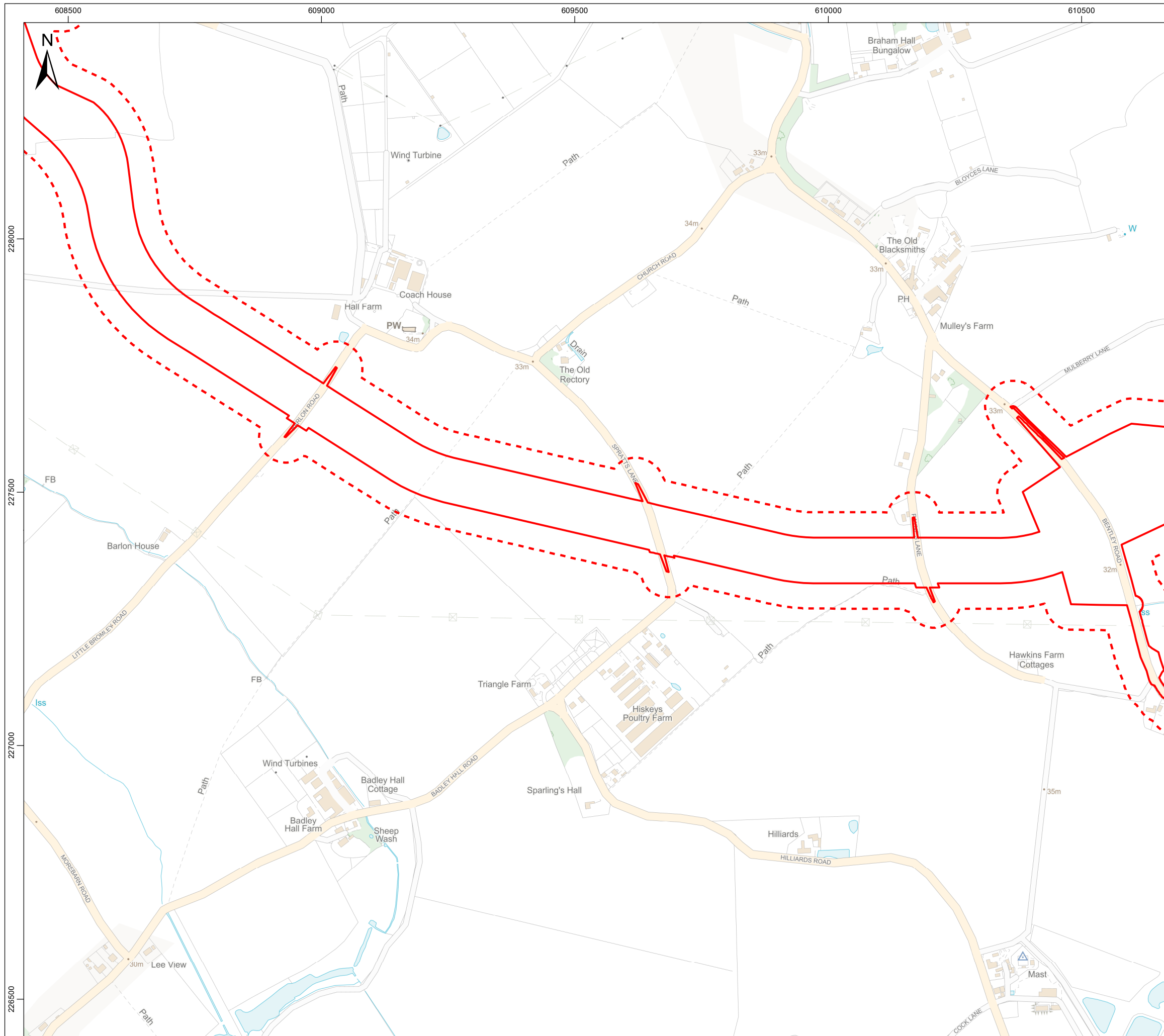
Rev	Date	Remarks	Drwn	Chkd
02	31/05/2024	Second issue	FC	GC
01	29/02/2024	First issue	JH	GC

Drawing Number <b>PB9244-RHD-ZZ-ON-DR-GS-0456</b>	Figure Number <b>23.11h</b>
--	--------------------------------

Scale 1:7,500	Plot Size A3	Datum OSGB36	Projection BNG
------------------	-----------------	-----------------	-------------------








**Legend**

- Onshore Project Area
- Habitats and Species Study Area



Data Source: © HaskoningDHV UK Ltd. 2024.  
 © Crown copyright and database rights 2024 Ordnance Survey 0100031673. Contains Ordnance Survey data © Crown copyright and database rights 2024.

Drawing Title

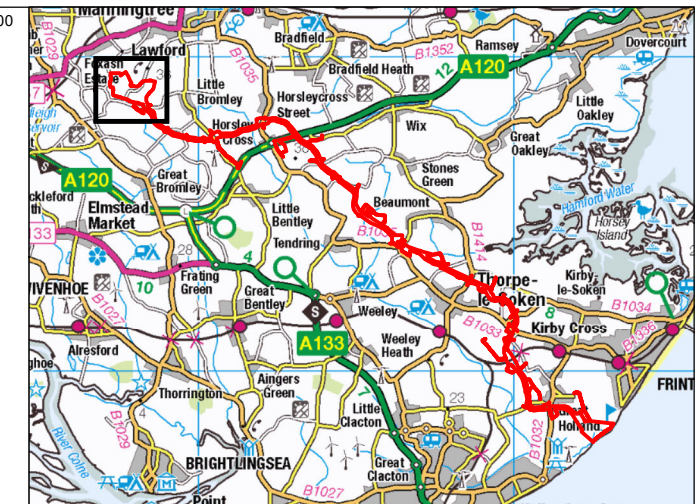
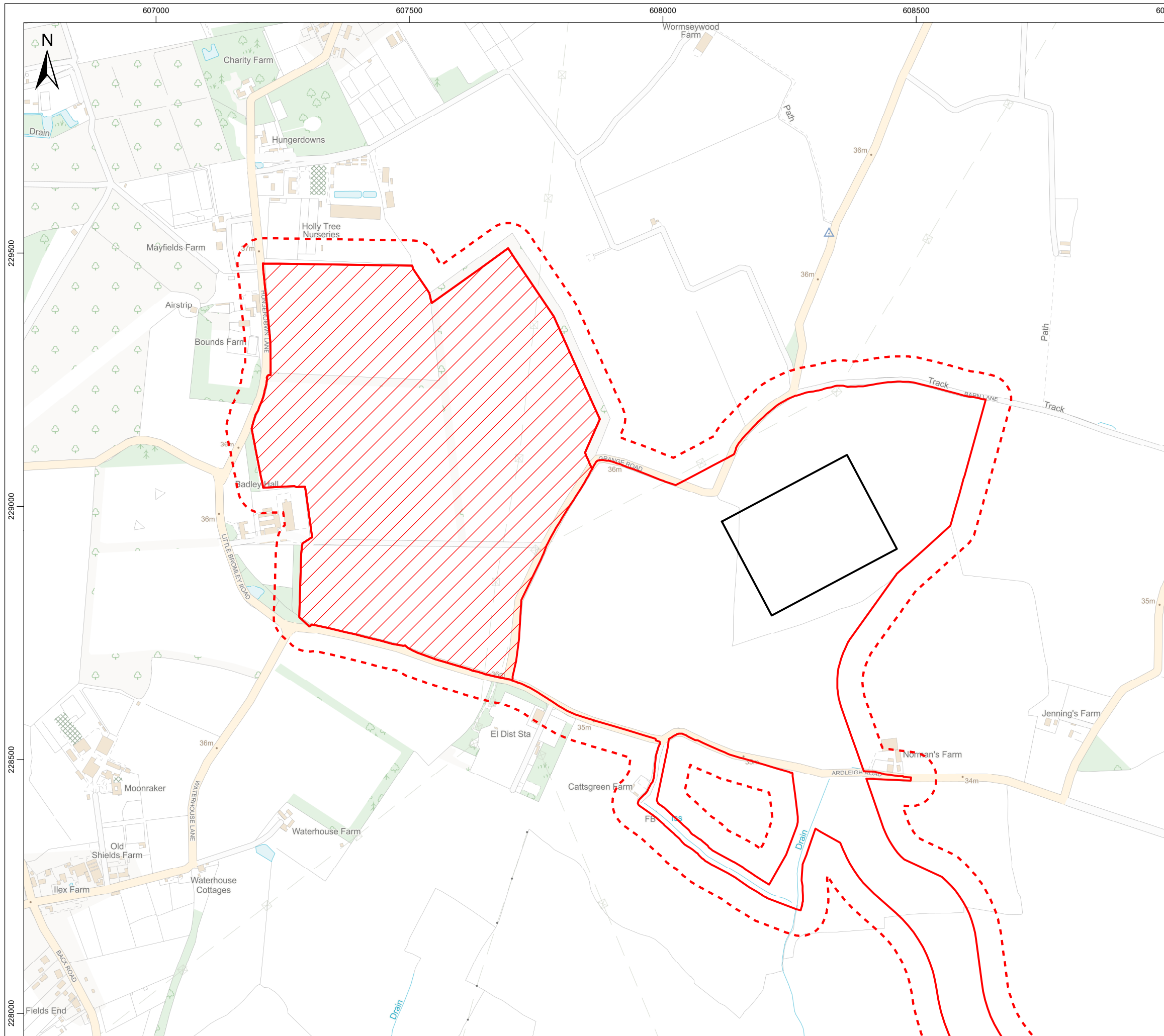
### Features Suitable for Supporting Hazel Dormice

Rev	Date	Remarks	Drwn	Chkd
02	31/05/2024	Second issue	FC	GC
01	29/02/2024	First issue	JH	GC

Drawing Number: **PB9244-RHD-ZZ-ON-DR-GS-0456**      Figure Number: **23.11i**


Scale: 1:7,500      Plot Size: A3      Datum: OSGB36      Projection: BNG





**Legend**

- Onshore Project Area
- Onshore Substation
- East Anglia Connection Node (EACN)
- Habitats and Species Study Area



Data Source: © HaskoningDHV UK Ltd. 2024.  
 © Crown copyright and database rights 2024 Ordnance Survey 0100031673. Contains Ordnance Survey data © Crown copyright and database rights 2024.

Drawing Title

### Features Suitable for Supporting Hazel Dormice

Rev	Date	Remarks	Drwn	Chkd
02	31/05/2024	Second issue	FC	GC
01	29/02/2024	First issue	JH	GC

Drawing Number	Figure Number
<b>PB9244-RHD-ZZ-ON-DR-GS-0456</b>	<b>23.11j</b>

Scale	Plot Size	Datum	Projection
1:7,500	A3	OSGB36	BNG



Royal HaskoningDHV  
Enhancing Society Together



NORTH FALLS  
Offshore Wind Farm



**NORTH FALLS**

*Offshore Wind Farm*



## **HARNESSING THE POWER OF NORTH SEA WIND**

*North Falls Offshore Wind Farm Limited*

*A joint venture company owned equally by SSE Renewables and RWE.*

*To contact please email [contact@northfallsoffshore.com](mailto:contact@northfallsoffshore.com)*

© 2024 All Rights Reserved

**North Falls Offshore Wind Farm Limited** Registered Address: Windmill Hill Business Park, Whitehill Way, Swindon, Wiltshire, SN5 6PB, United Kingdom  
Registered in England and Wales Company Number: 12435947

---

*NorthFallsOffshore.com*